

Department of Engineering
Tim Bryan, P.E., County Engineer

3137 South Liberty Street, Canton, MS 39046
Office (601) 790-2525 FAX (601) 859-3430

MEMORANDUM

May 25, 2021

To: Sheila Jones, Supervisor, District I
Trey Baxter, Supervisor, District II
Gerald Steen, Supervisor, District III
Karl Banks, Supervisor, District IV
Paul Griffin, Supervisor, District V

From: Tim Bryan, P.E., PTOE
County Engineer

Re: AT&T Utility Permit
Fiber Project in Madison County, MS
Beginning Location: West Florida Blvd. and Ending Location: Old Trace Road

The Engineering Department recommends approval of permit application for AT&T proposed fiber project in Madison County, MS. A part of this project is within the city limits of Madison, the rest will fall within the Madison County limits. This project will provide high speed fiber services to the homes.

SHEILA JONES
District One

TREY BAXTER
District Two

GERALD STEEN
District Three

KARL BANKS
District Four

PAUL GRIFFIN
District Five

Revised: 2/14/2019



PERMIT APPLICATION FOR THE CONSTRUCTION OR ADJUSTMENT OF A UTILITY WITHIN COUNTY ROAD RIGHT-OF-WAY

Utility Information: Utility Name: AT&T-Mississippi

Address: 825 MURRAY ST City/State/Zip: Alexandria,La 71301

Contact Person: Darrin Phillips Contact's Phone: 318-233-0497

Project Information: County Road Name: SEE DRAWINGS JOB# 14J00174N/A0200XA
(If located within more than one road right-of-way, use Appendix 1 for additional descriptions)

Beginning Location: W. FLORIDA BLVD Ending Location: OLD TRACE RD

Length of Project: _____ Section: _____ Township: _____ Range: _____

Description of Work: PLACEMENT OF 11,288' OF FIBER CABLE BY DIRECTIONAL BORE ON MISSISSIPPI ST, REPUBLIC ST

LA SALLE ST, LOUISIANA ST, N NATCHEZ DR GALVEZ ST, OLD TRACE RD, LEMOYNE ST, RIVER ST, TUPELO ST, BAPTISTE ST, D'IBERVILLE LN

AND ADJACENT PAVED REAR LANES SEE DRAWINGS FOR DETAILS

Check Box if Appendix 1 is to be included as a part of this Application

Whereas the above stated Utility makes application to the **Madison County Board of Supervisors** for a Construction Permit. Attached hereto are drawings and plans for the construction of the above facilities located within Madison County owned public rights-of-way. Once stamped by the Madison County Engineering Department, these plans shall not be changed or altered without written approval of the County Engineer, or his representative. A copy of the approved permit and plans shall be on-site at all times during construction.

The Applicant Utility shall comply with all policies, procedures and construction practices as outlined in *A Policy for The Accommodation of Utility Facilities within the Right-of-Way of all Public County Roads* (hereinafter referred to as the "Policy"), as adopted on November 1, 2005, by the **Madison County Board of Supervisors**, and which is hereby made a part of this Application Agreement.

If facilities are to be located within the Rights-of-Way of the County-Federal or State Aid System, Applicant Utility also agrees to comply with applicable provisions of *S.O.P. No. SA II-2-8, Accommodation of Utilities on Rights-of-Way*, issued by the State Aid Engineer and dated July 1, 2005.

The Applicant Utility understands and agrees that, except as herein granted, no right, title, claim, or easement to said road right-of-way is granted by the issuance of this permit. If this Utility is listed in the general provisions of the Policy, it will be adjusted to comply with same without cost to the County, unless the variance from the Policy has been approved by the granting of the Permit pursuant to this Application.

The Applicant Utility further understands that the Utility's engineering, plant, or other personnel will be responsible for the staking and construction supervision of the work set out above and as shown on the attached plans. If work impacts traffic in any way, the appropriate traffic control shall be installed per the *Manual of Uniform Traffic Control Devices*, Latest Edition.

The Applicant Utility understands that the County Engineer, or his representative, may issue a Stop Work Order at any time if it is deemed that site conditions are not suitable for construction or if any of the requirements of this permit are not being met.

Many County Roads have variable Rights-of-Way and/or no Right-of-Way at all and are maintained under a Prescriptive Easement. It is the sole responsibility of the Applicant Utility to verify the existence and limits of public rights-of-way. If none exists, it is the

responsibility of the Applicant Utility to acquire an easement for their Facilities from the applicable property owner(s). Madison County in no way verifies the limits of Right-of-Way as shown on the permit application.

The Applicant Utility shall be responsible for all future maintenance and repair of the facilities installed under this permit. The Applicant Utility shall make future adjustments to, or relocate, the facilities located within road or highway right-of-way when required for road or highway widening or other road or highway construction at no cost to Madison County. The Applicant Utility shall relocate said utilities within sixty (60) days of notification by County by registered mail, return receipt requested, unless otherwise designated by the County Engineer. Further, any maintenance, repair, or construction shall be done in such a manner as to occasion no unreasonable interference with the normal flow and safety to traffic and at the expense of the utility company. When reasonable care has been taken to locate said utility facilities within the right-of-way, the Applicant Utility understands that any damages caused by routine maintenance and construction by County forces shall be borne by the Applicant Utility.

The Applicant Utility further agrees to indemnify and hold Madison County harmless for any and all claims, accidents, damages, liabilities and expenses occasioned wholly, or in part, by any act or omission of applicant, its agents or employees. In case County shall, without fault on its own part, be made a party to any litigation commenced by or against applicant, then applicant shall protect and hold County harmless, and shall pay all costs, expenses and reasonable attorney's fees incurred or paid by County in connection with said litigation.

All underground facilities shall be installed at a depth equal to or greater than 48" below the lowest adjacent grade.

All pipes carrying liquid shall be encased under County maintained roads.

WITNESS the signature of the Applicant this the 20 day of May, 2021.

By: Darrin Phillips
(Applicant Signature)

Title: MGR OSP Engineering & Design

Note: Applicant must be an employee of the Utility named in this application. The Madison County Board of Supervisors will not recognize a Contractor, Subcontractor, Agent, or Consulting Engineer as the Applicant. Utility Company shall be fully responsible for all work performed under this application.

I, or my authorized representative, have reviewed this application and determined that the drawing, sketches, and plans submitted by the Applicant meet the requirements of A Policy for The Accommodation of Utility Facilities within the Right-of-Way of all Public County Roads.

Approval is granted for only work done within rights-of-way maintained by Madison County. The rear alleyways are private alleys and permission to put facilities on them are not granted by this permit.

APPROVED
By timothy.bryan at 8:23 am, Jun 17, 2021
Tim Bryan, P.E.
County Engineer

AGREED TO AND APPROVED BY:

Madison County Board President

Date: _____

ENTERED INTO THE MINUTES OF THE BOARD OF SUPERVISORS OF MADISON COUNTY, MISSISSIPPI ON THIS _____ DAY OF _____, 20_____.

Appendix 1

County Road Name: _____

Beginning Location: _____ Ending Location: _____

Length of Project: _____ Section: _____ Township: _____ Range: _____

Description of Work: _____

County Road Name: _____

Beginning Location: _____ Ending Location: _____

Length of Project: _____ Section: _____ Township: _____ Range: _____

Description of Work: _____

County Road Name: _____

Beginning Location: _____ Ending Location: _____

Length of Project: _____ Section: _____ Township: _____ Range: _____

Description of Work: _____

County Road Name: _____

Beginning Location: _____ Ending Location: _____

Length of Project: _____ Section: _____ Township: _____ Range: _____

Description of Work: _____

County Road Name: _____

Beginning Location: _____ Ending Location: _____

Length of Project: _____ Section: _____ Township: _____ Range: _____

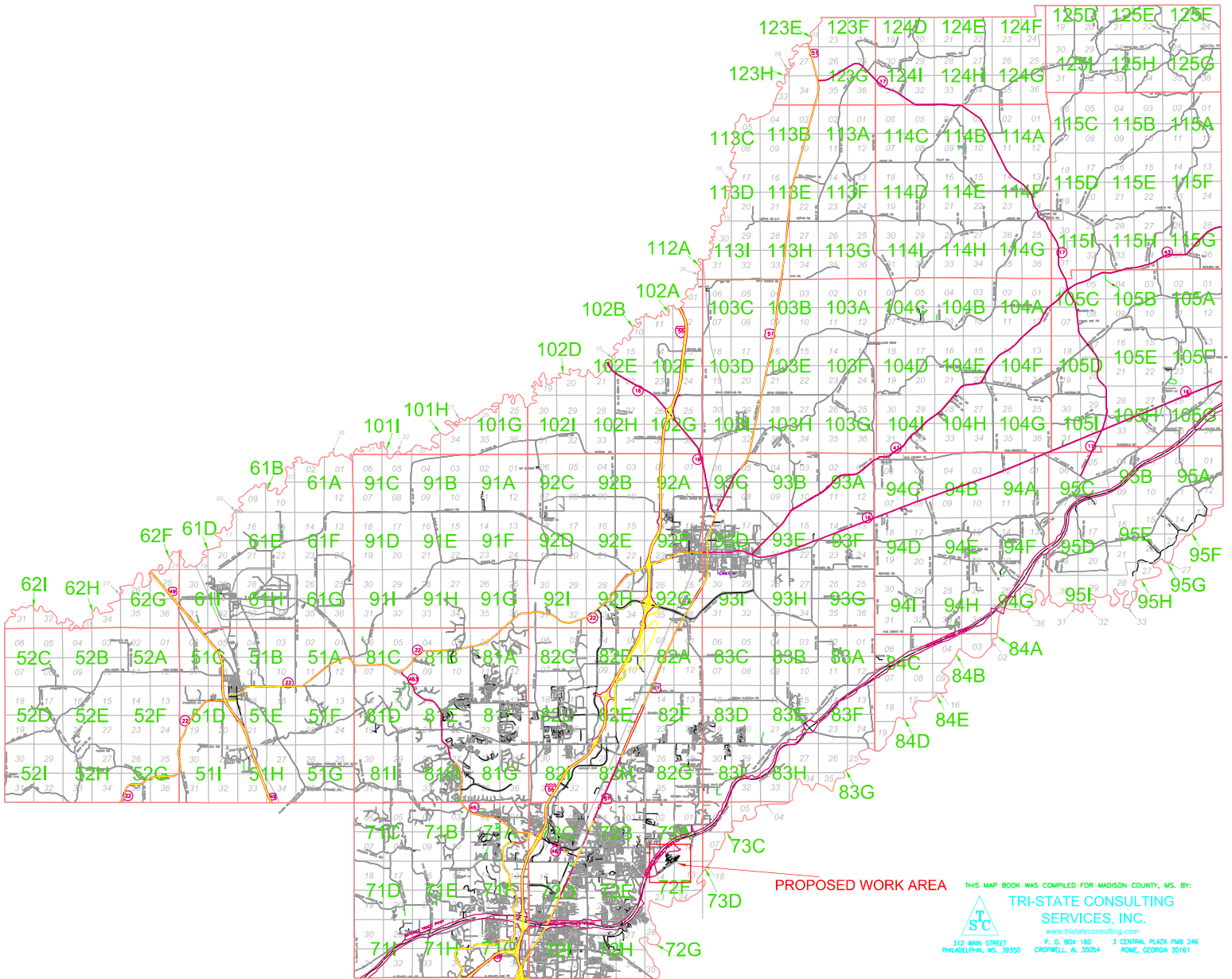
Description of Work: _____

MADISON COUNTY, MISSISSIPPI

MR. NORMAN CANNADY
MADISON COUNTY, MS. TAX ASSESSOR
PH: (601)856-1796

171 COBBLESTONE DR
MADISON, MS 39110

P. O. BOX 292
CANTON, MS. 39046



CAUTION

Volts to Ground

301V-15kV

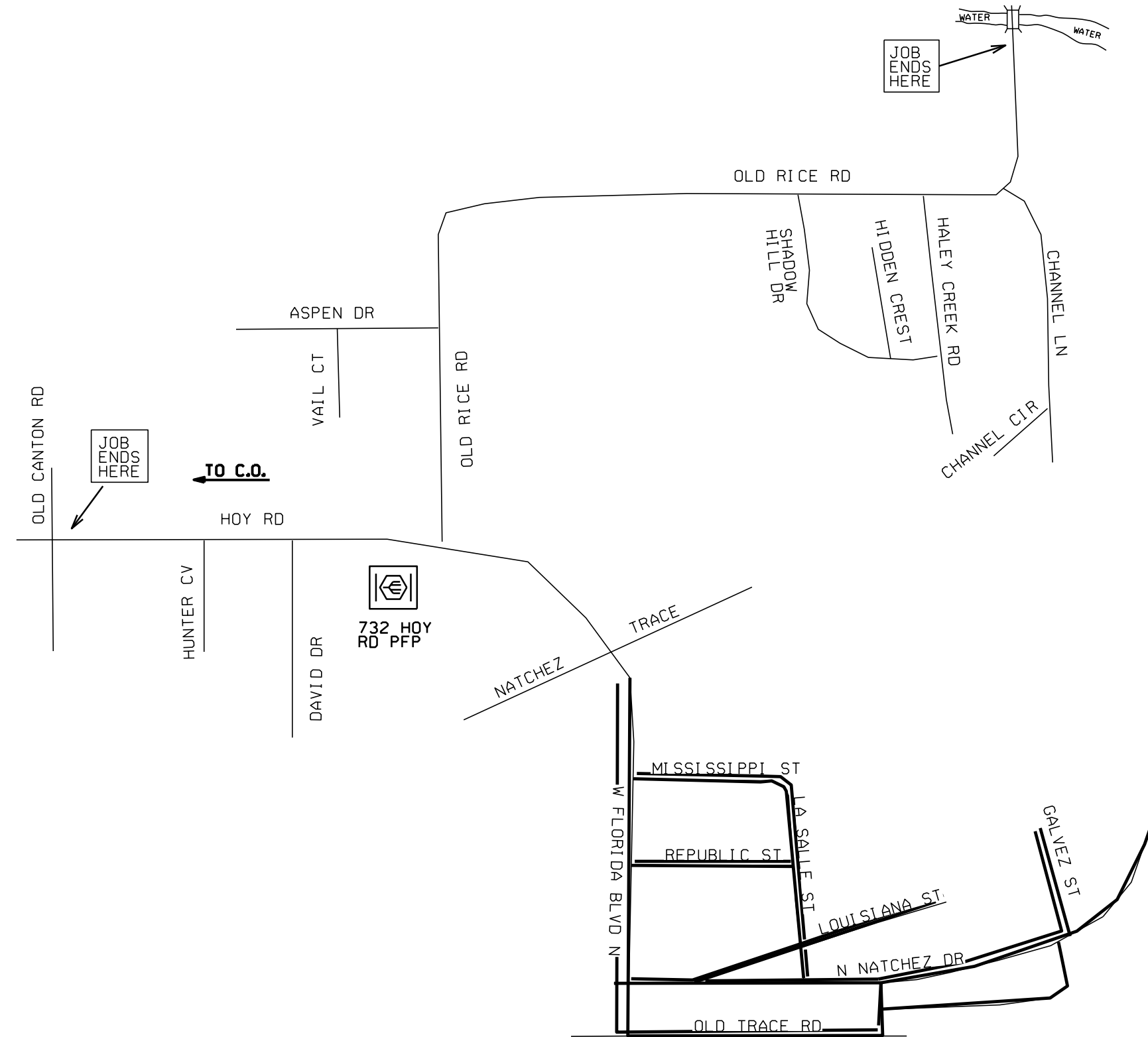
CALL BEFORE YOU DIG



MISSISSIPPI
DIAL 811 or
1-800-227-6477
www.call811.com

TWO FULL BUS, DAYS BEFORE YOU DIG
IT IS THE CONTRACTOR'S RESPONSIBILITY TO CONTACT UTILITY COMPANIES PRIOR TO ANY CONSTRUCTION AS THE LOCATION OF UTILITIES SHOWN ON THIS PLAN ARE APPROXIMATE AND POSSIBLY INCOMPLETE. THEREFORE CERTIFICATION TO THE LOCATION OF ALL UNDERGROUND UTILITIES IS WITHHELD.

VICINITY MAP



DESIGNER: J. WHITAKER
PHONE: 662-871-4778
ATTUID: JW9705
EMAIL: JWHITAKER@SOURCEONECORP.COM


ATTSE
PROPOSED TELEPHONE FACILITIES
ON RIGHT OF WAY OF
MADISON COUNTY
[AGENCY]
[LOCATION]

Exchange: 601856
Designer: COREY SIMMS
Phone: 318-229-2473
Authorization: 14J00174N
Dwg. 1 of 31

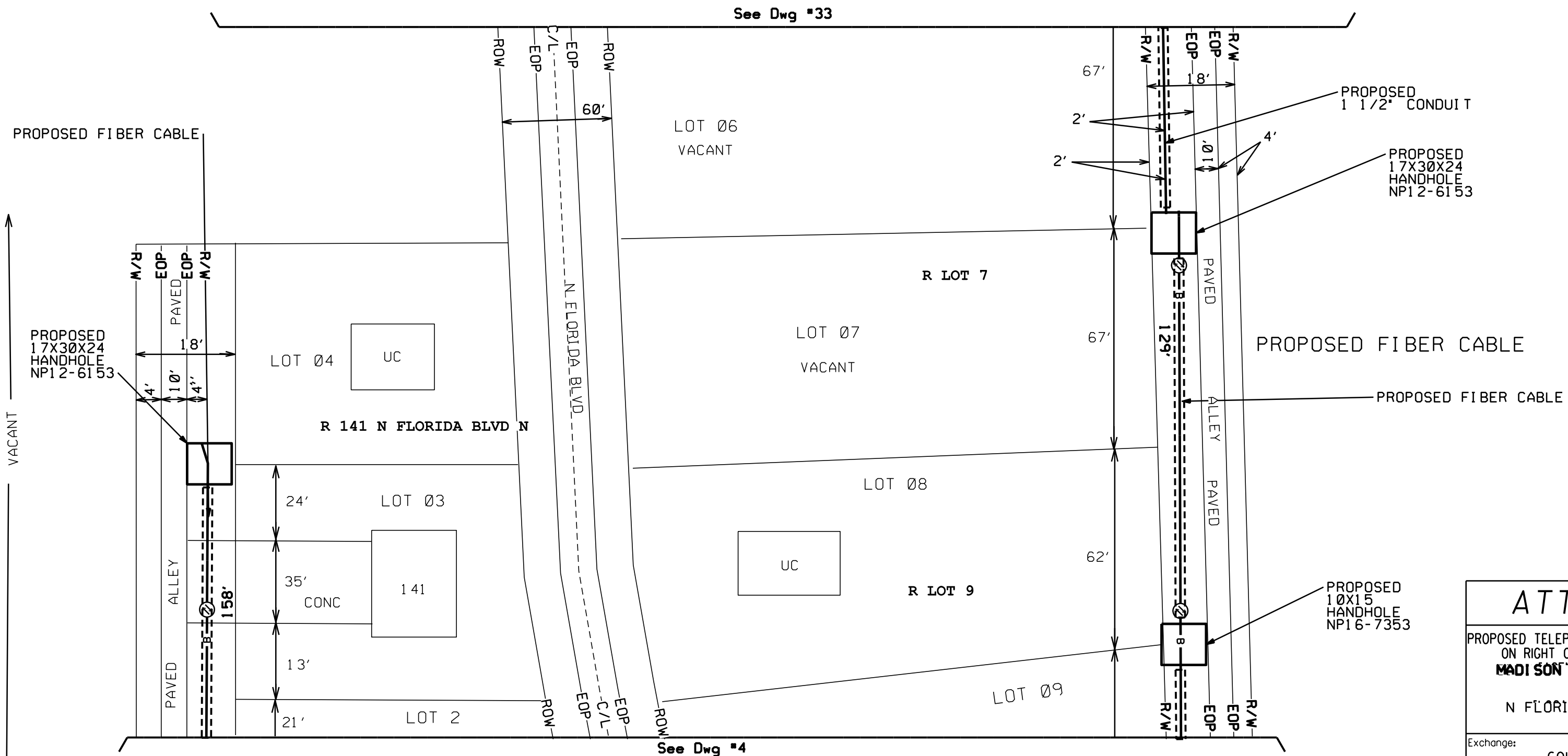
TOTAL CABLE: 11,288'
DIRECTIONAL BORE: 11,288'
INNERDUCT: INCLUDED IN TOTAL

SYMBOL LEGEND

Proposed	Existing	Removing	Description
			AERIAL CABLE
			BURIED CABLE
			AERIAL FIBER
			BURIED FIBER
			BORE W/PIPE
			AERIAL SVC WIRE
			AT&T POLE
			POWER POLE
			STEEL POLE
			LASHING
			ANCHOR & GUY
			FOREIGN ANC & GUY
			PEDESTAL
			GROUND
			HANDHOLE
			CONDUIT
			CULVERT
			BRIDGE
			TREE



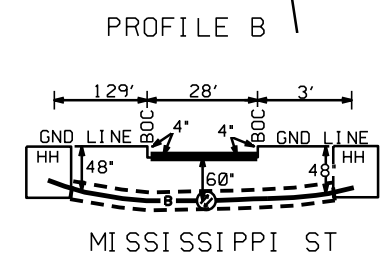
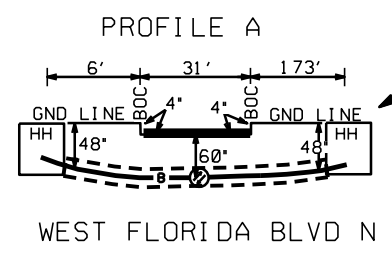
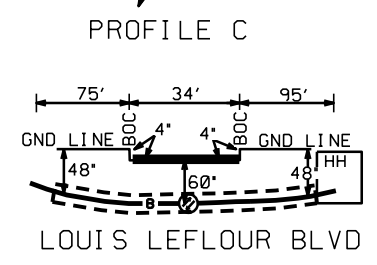
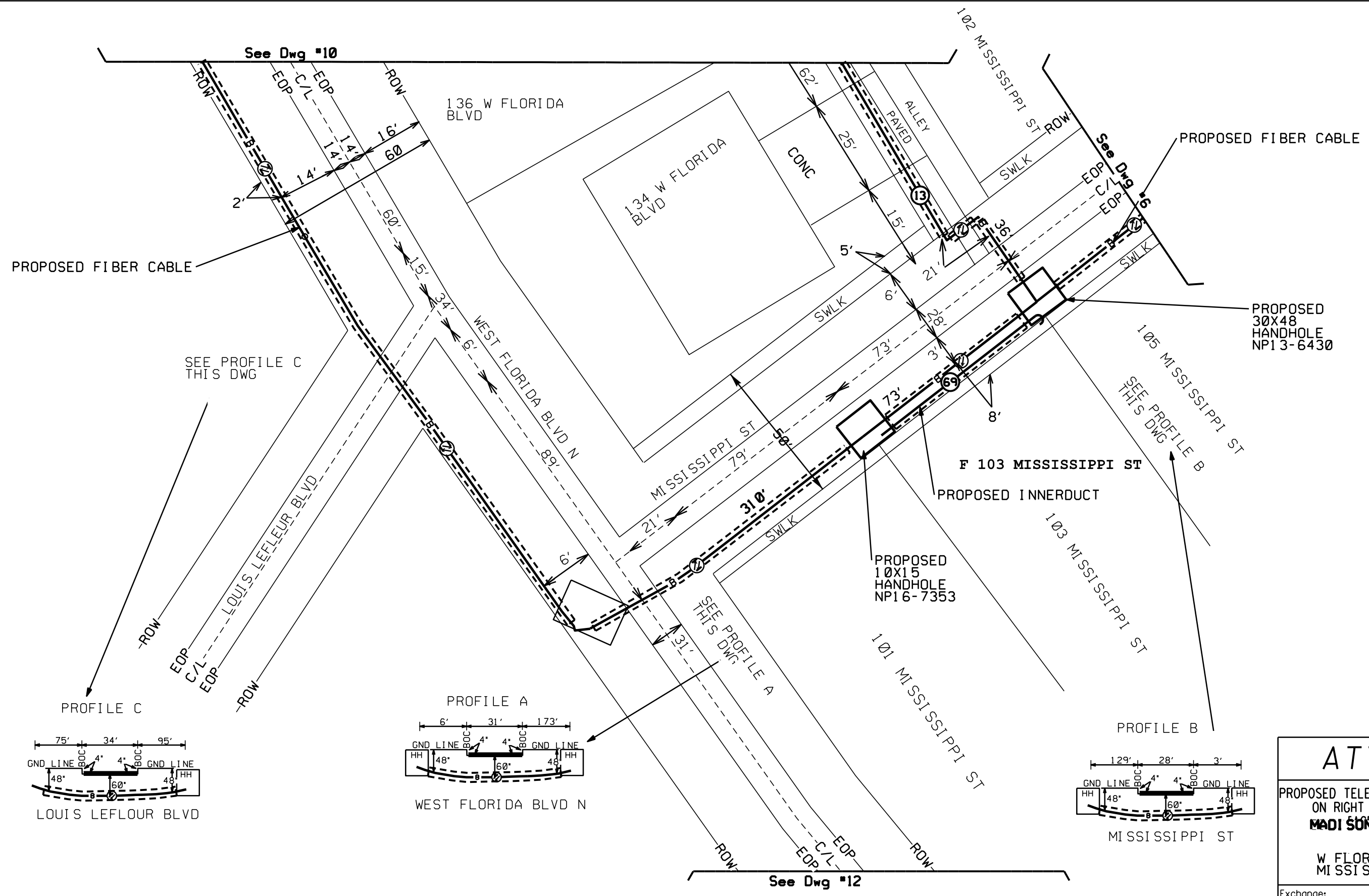

PROPOSED 1.5" INNERDUCT
2" STANDARD DRY BORE @ 48" DEEP



See Dwg #33

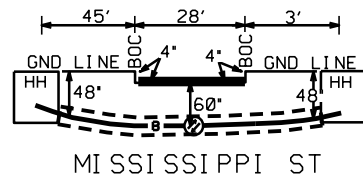

See Dwg #4

ATTSE	
PROPOSED TELEPHONE FACILITIES ON RIGHT OF WAY OF MADISON COUNTY	
N FLORIDA DR	
Exchange:	601856
Designer:	COREY SIMMS
Phone:	318-229-2473
Authorization:	14J00174N
Dwg. <u> 2 </u> of <u> 31 </u>	

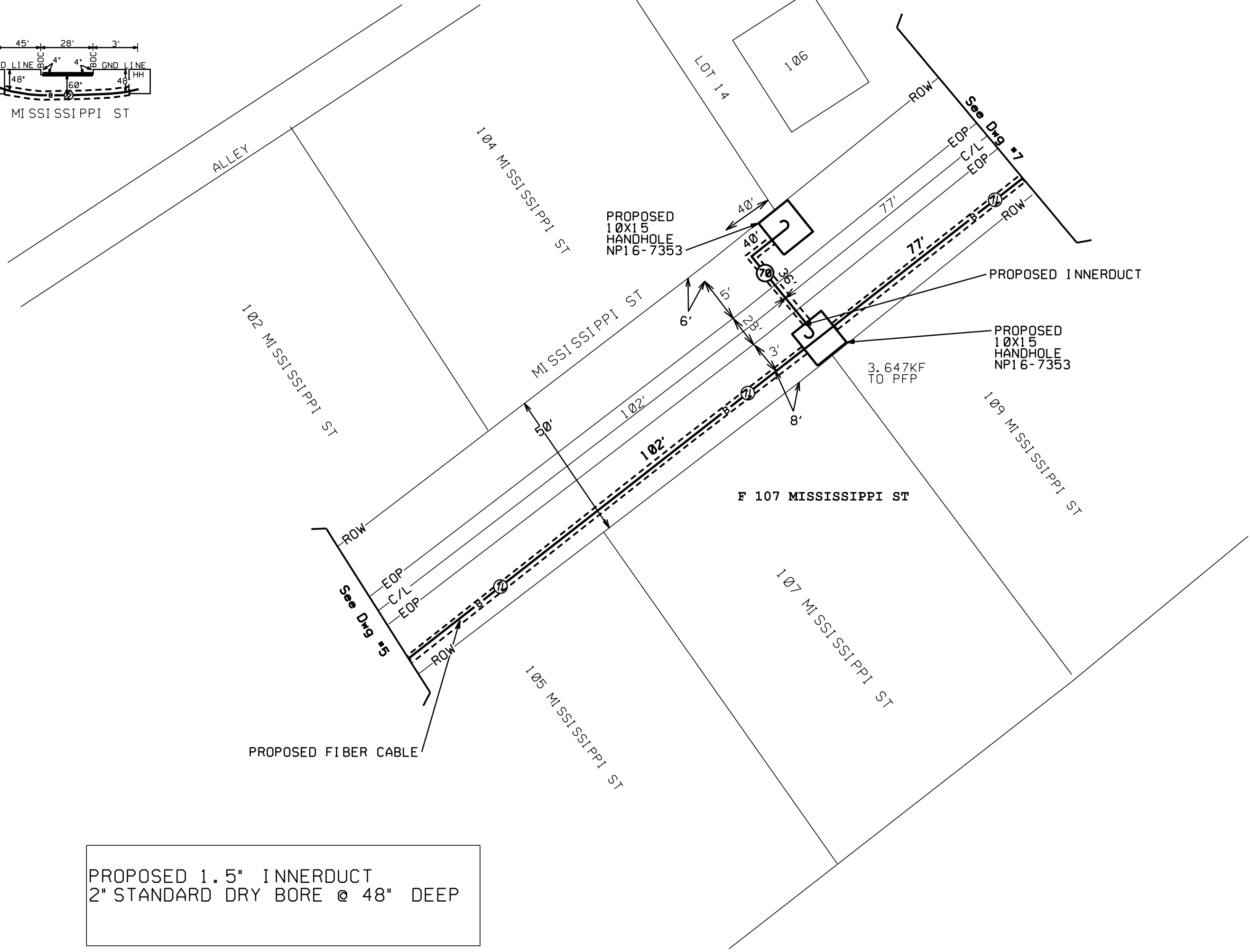


PROPOSED 1.5" INNERDUCT
2" STANDARD DRY BORE @ 48" DEEP

ATTSE	
PROPOSED TELEPHONE FACILITIES ON RIGHT OF WAY OF MADISON COUNTY	
W FLORIDA BLVD MISSISSIPPI ST	
Exchange:	601856
Designer:	COREY SIMMS
Phone:	318-229-2473
Authorization:	14J00174N
Dwg. <u>4</u> of <u>31</u>	



MISSISSIPPI ST



PROPOSED
10X15
HANDHOLE
NP16-7353

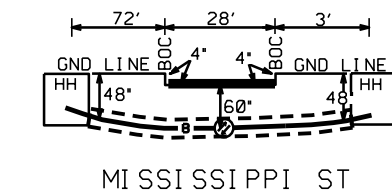
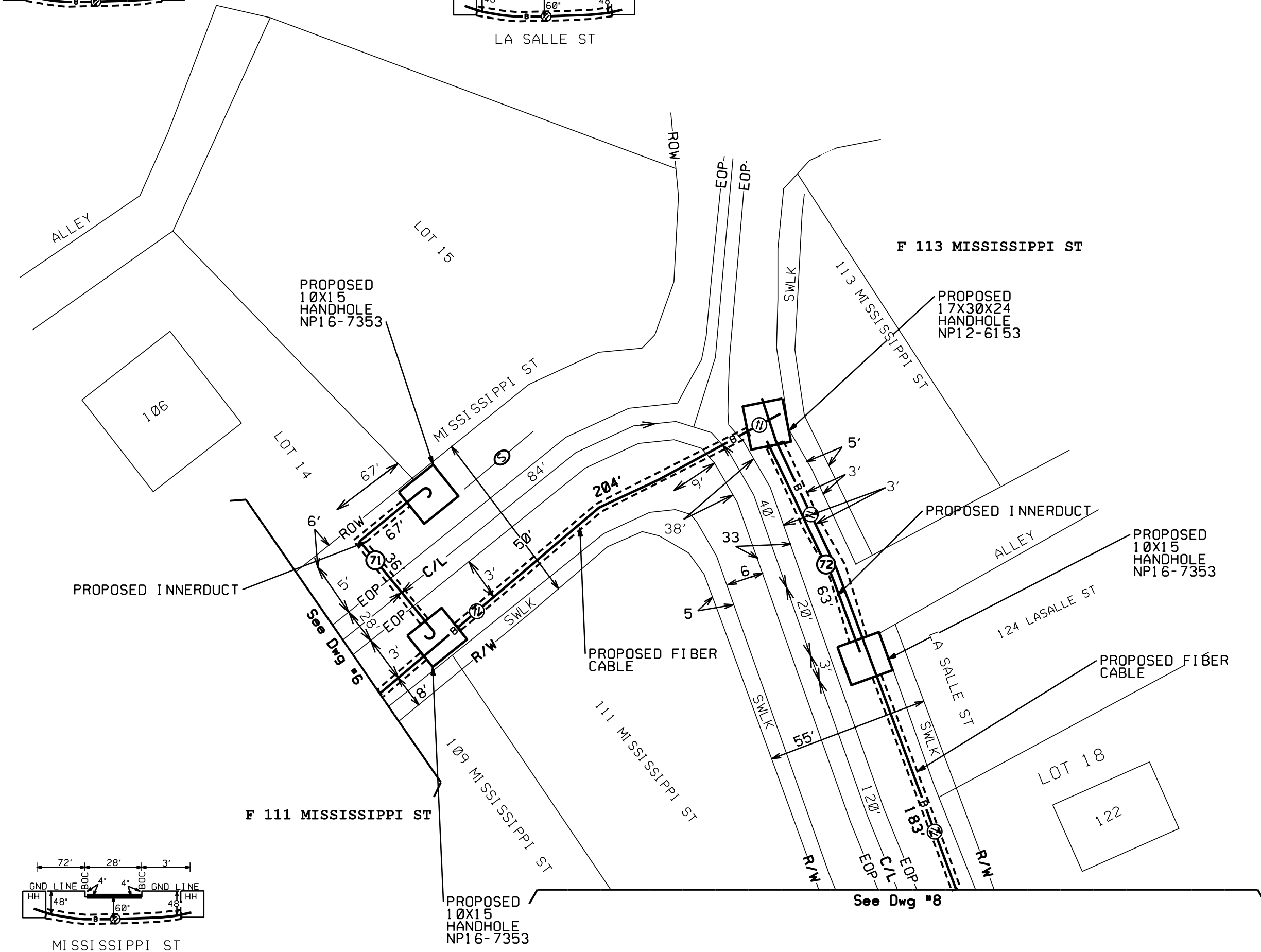
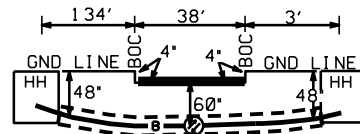
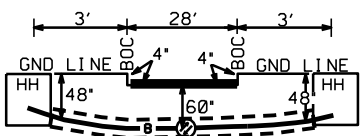
PROPOSED INNERDUCT

PROPOSED
10X15
HANDHOLE
NP16-7353

3.647KF
TO PFP

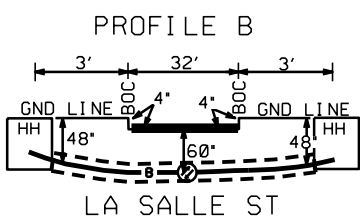
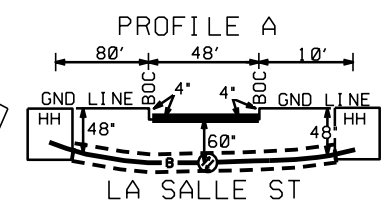
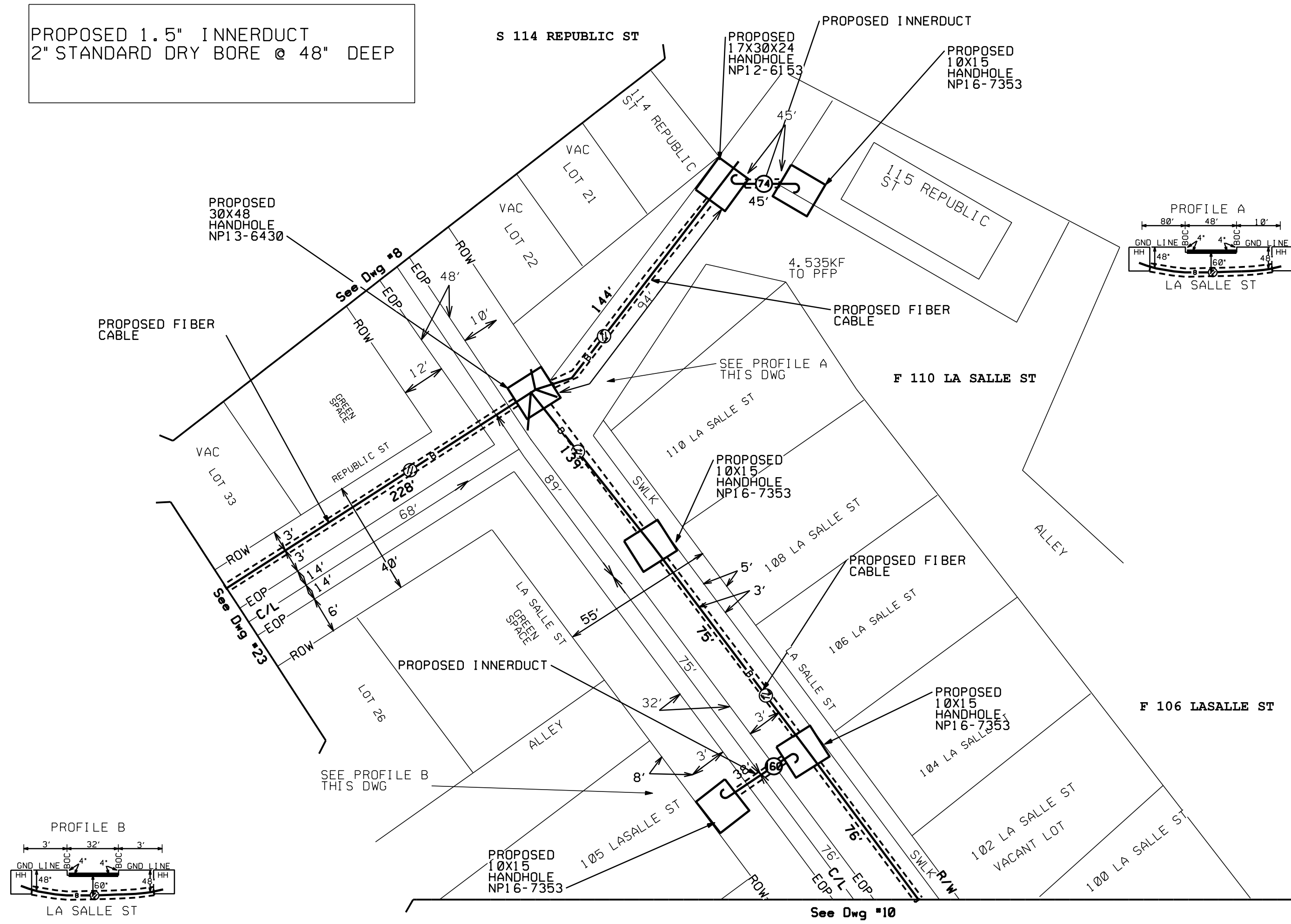
PROPOSED 1.5" INNERDUCT
2" STANDARD DRY BORE @ 48" DEEP

ATTSE	
PROPOSED TELEPHONE FACILITIES ON RIGHT OF WAY OF MADISON COUNTY MISSISSIPPI ST	
Exchange:	601856
Designer:	COREY SIMMS
Phone:	318-229-2473
Authorization:	14J00174N
Dwg. <u>5</u> of <u>31</u>	



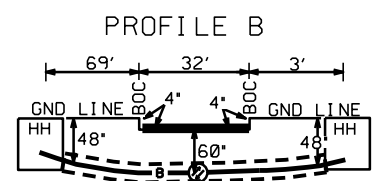
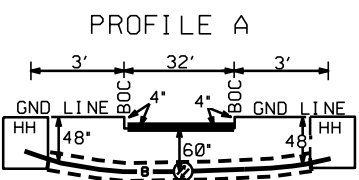
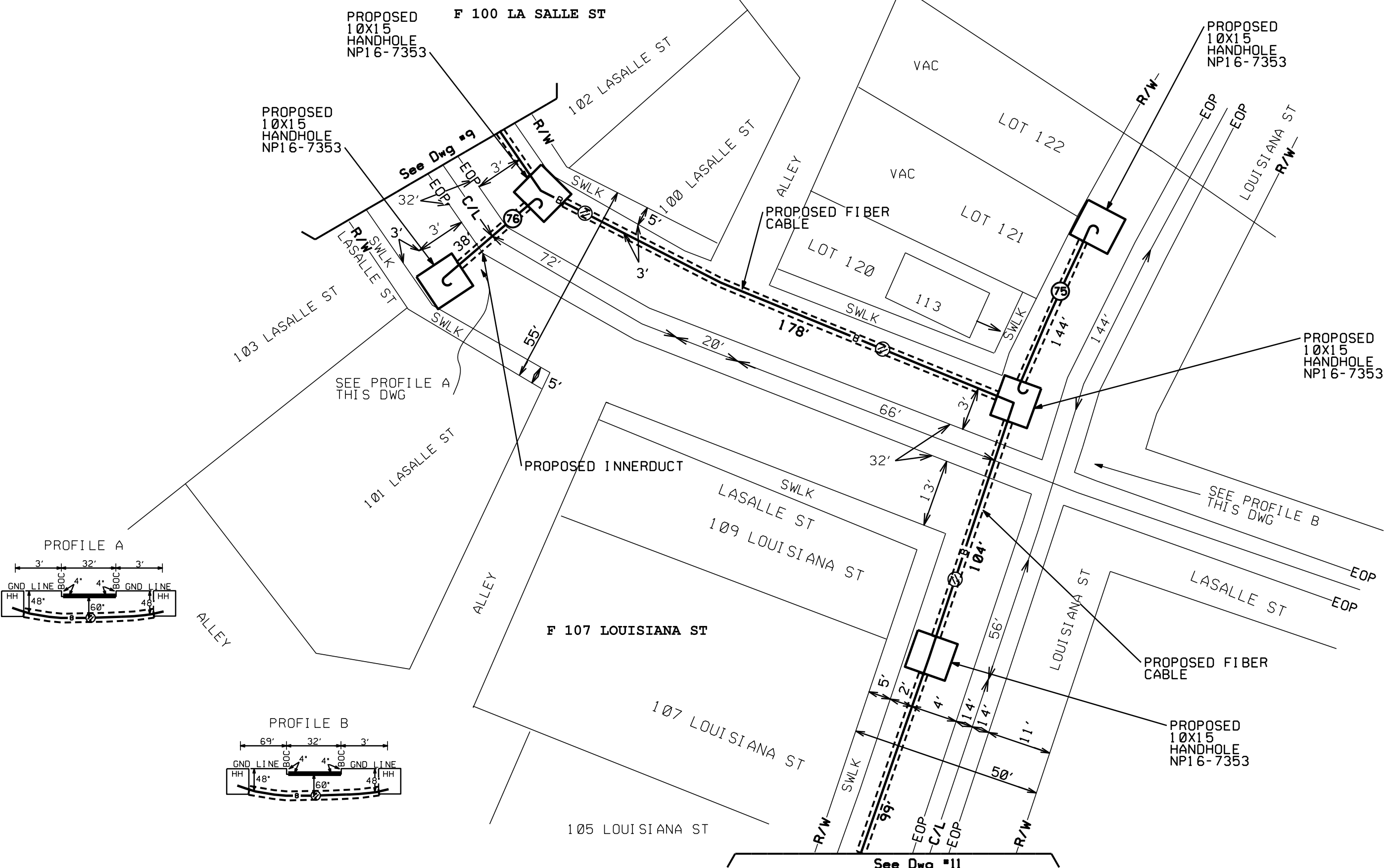
ATTSE	
PROPOSED TELEPHONE FACILITIES ON RIGHT OF WAY OF MADISON COUNTY	
MISSISSIPPI ST LA SALLE ST	
Exchange:	601856
Designer:	COREY SIMMS
Phone:	318-229-2473
Authorization:	14J00174N
Dwg. <u>6</u> of <u>31</u>	

PROPOSED 1.5" INNERDUCT
2" STANDARD DRY BORE @ 48" DEEP




ATTSE	
PROPOSED TELEPHONE FACILITIES ON RIGHT OF WAY OF MADISON COUNTY	
LA SALLE ST REPUBLIC ST	
Exchange:	601856
Designer:	COREY SIMMS
Phone:	318-229-2473
Authorization:	14J00174N
Dwg. <u>8</u> of <u>31</u>	

PROPOSED 1.5" INNERDUCT
2" STANDARD DRY BORE @ 48" DEEP



ATTSE	
PROPOSED TELEPHONE FACILITIES ON RIGHT OF WAY OF MADISON COUNTY	
LA SALLE ST LOUISIANA ST	
Exchange:	601856
Designer:	COREY SIMMS
Phone:	318-229-2473
Authorization:	14J00174N
Dwg. <u> 9 </u> of <u> 31 </u>	



See Dwg #10

105 LOUISIANA ST

F 105 LOUISIANA ST

LOT 107

103 LOIUSIANA ST

ALLEY

PROPOSED
17X30X24
HANDHOLE
NP12-6153

See Dwg #15

101 LOIUSIANA ST

PROPOSED
10X15
HANDHOLE
NP16-7353

ALLEY

LOUISIANA ST

LOT 106

PROPOSED FIBER
CABLE

N NATCHEZ DR

See Dwg #20

110 W FLORIDA
BLVD

LOT 61

See Dwg #16

PROPOSED 1.5" INNERDUCT
2" STANDARD DRY BORE @ 48" DEEP

ATTSE

PROPOSED TELEPHONE FACILITIES
ON RIGHT OF WAY OF
MADISON COUNTY

N NATCHEZ DR
LOUISIANA ST

Exchange:

601856

Designer:

COREY SIMMS

Phone:

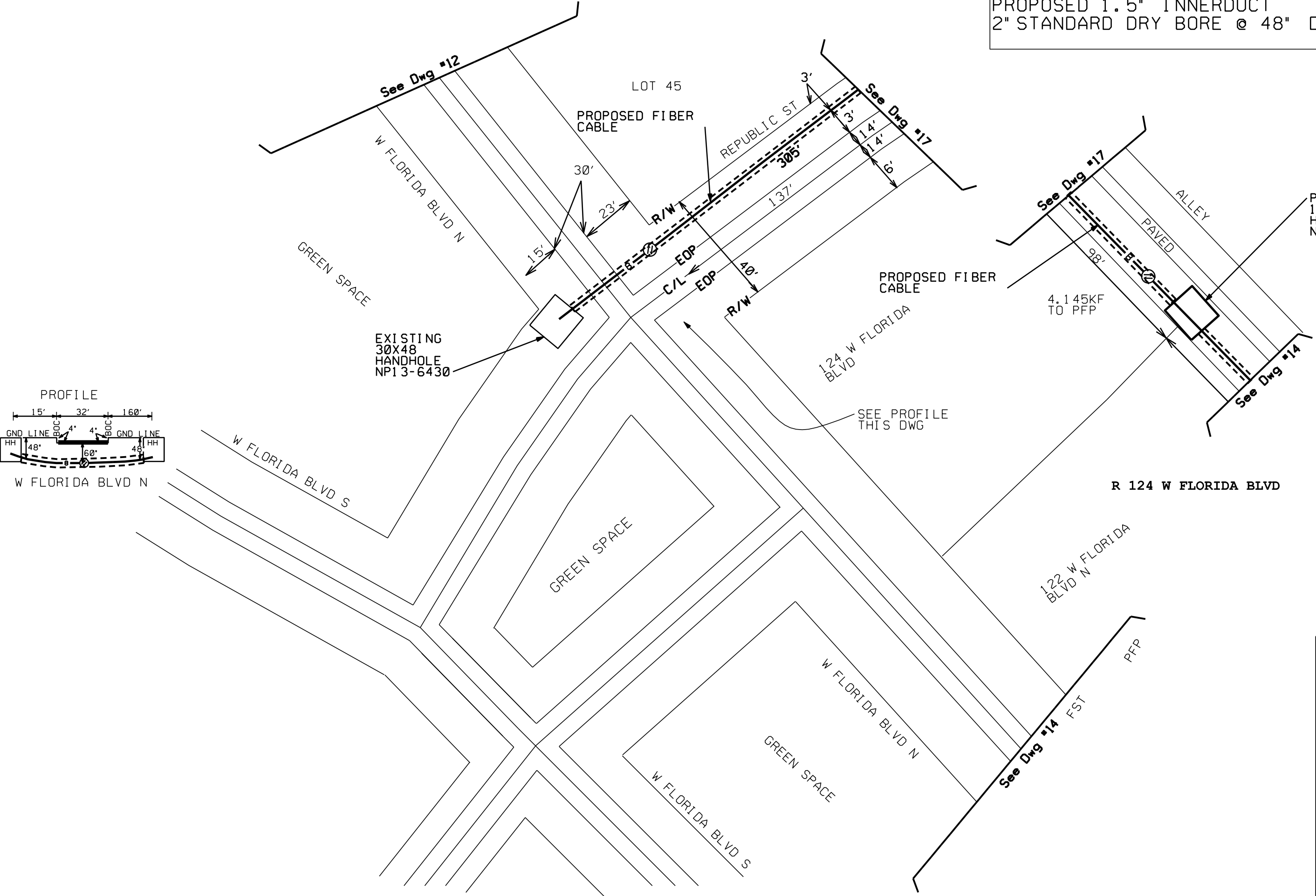
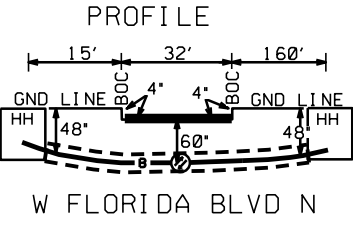
318-229-2473

Authorization:

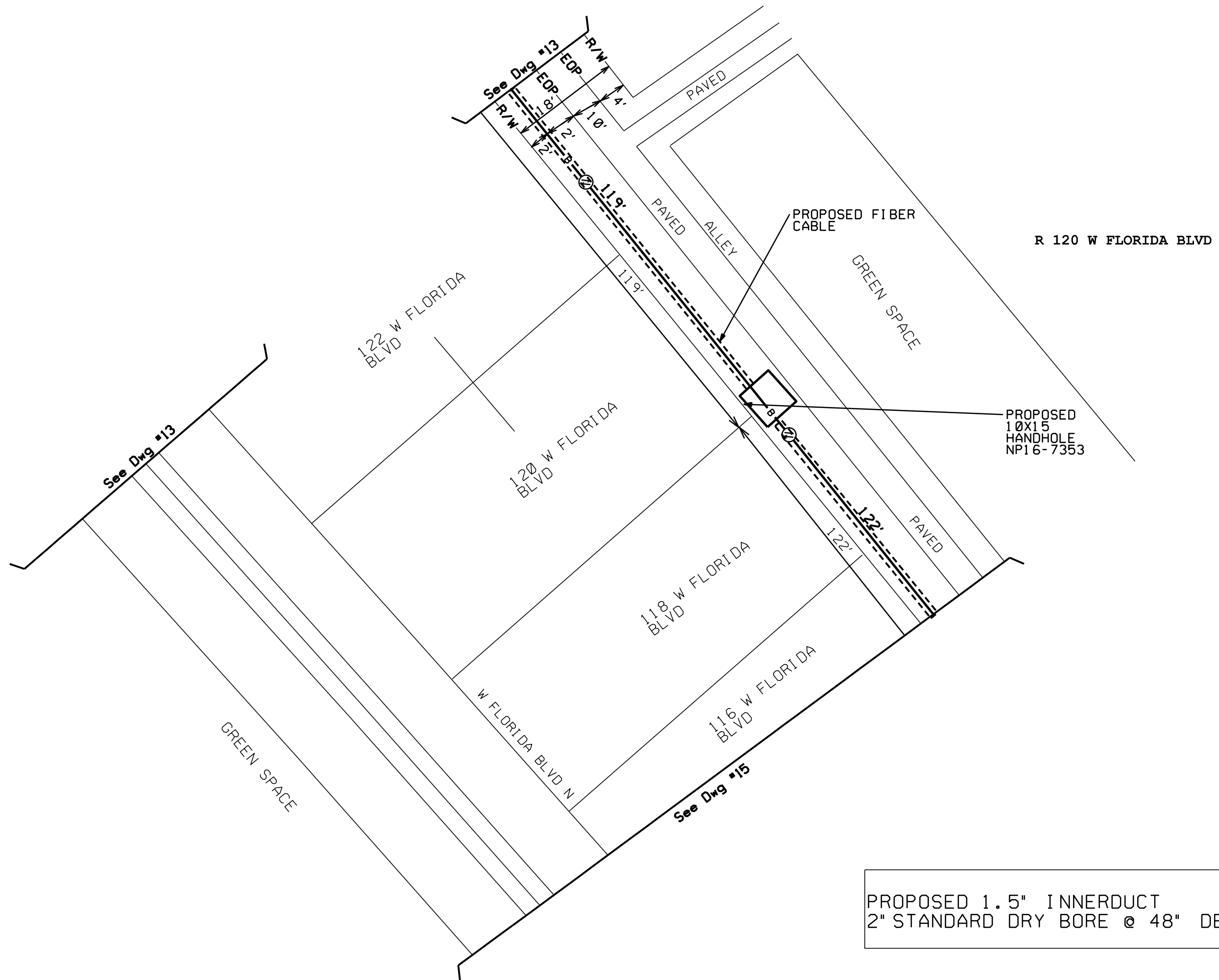
14J00174N

Dwg. 10 of 31

PROPOSED 1.5" INNERDUCT
2" STANDARD DRY BORE @ 48" DEEP

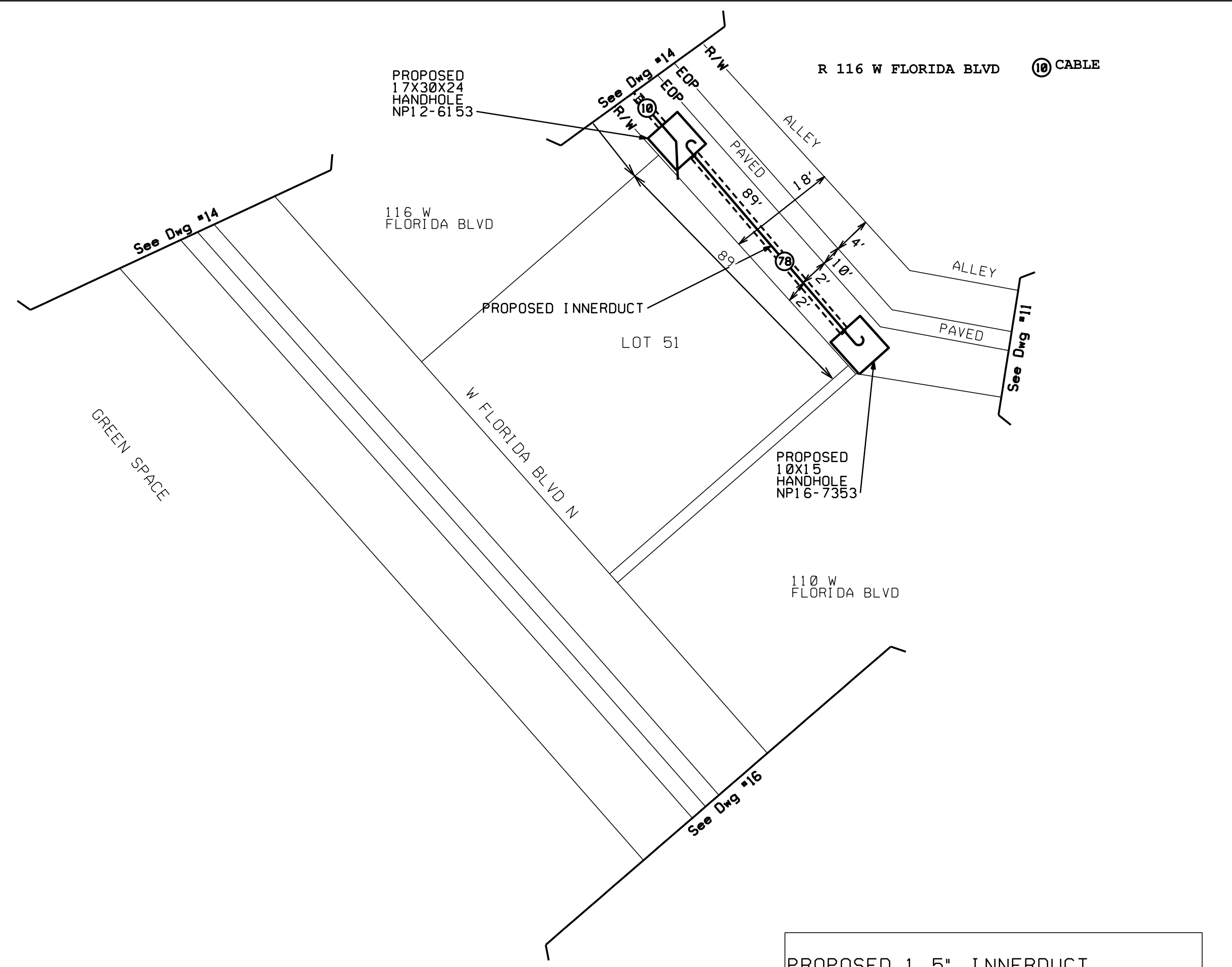



ATTSE	
PROPOSED TELEPHONE FACILITIES ON RIGHT OF WAY OF MADISON COUNTY	
REPUBLIC ST W FLORIDA BLVD N	
Exchange:	601856
Designer:	COREY SIMMS
Phone:	318-229-2473
Authorization:	14J00174N
Dwg. <u> 11 </u> of <u> 31 </u>	



PROPOSED 1.5" INNERDUCT
 2" STANDARD DRY BORE @ 48" DEEP

ATTSE	
PROPOSED TELEPHONE FACILITIES ON RIGHT OF WAY OF MADISON COUNTY W FLORIDA BLVD	
Exchange:	601856
Designer:	COREY SIMMS
Phone:	318-229-2473
Authorization:	14J00174N
Dwg. <u>12</u> of <u>31</u>	



R 116 W FLORIDA BLVD (10) CABLE

PROPOSED
17X30X24
HANDHOLE
NP12-6153

PROPOSED
10X15
HANDHOLE
NP16-7353

116 W
FLORIDA BLVD

110 W
FLORIDA BLVD

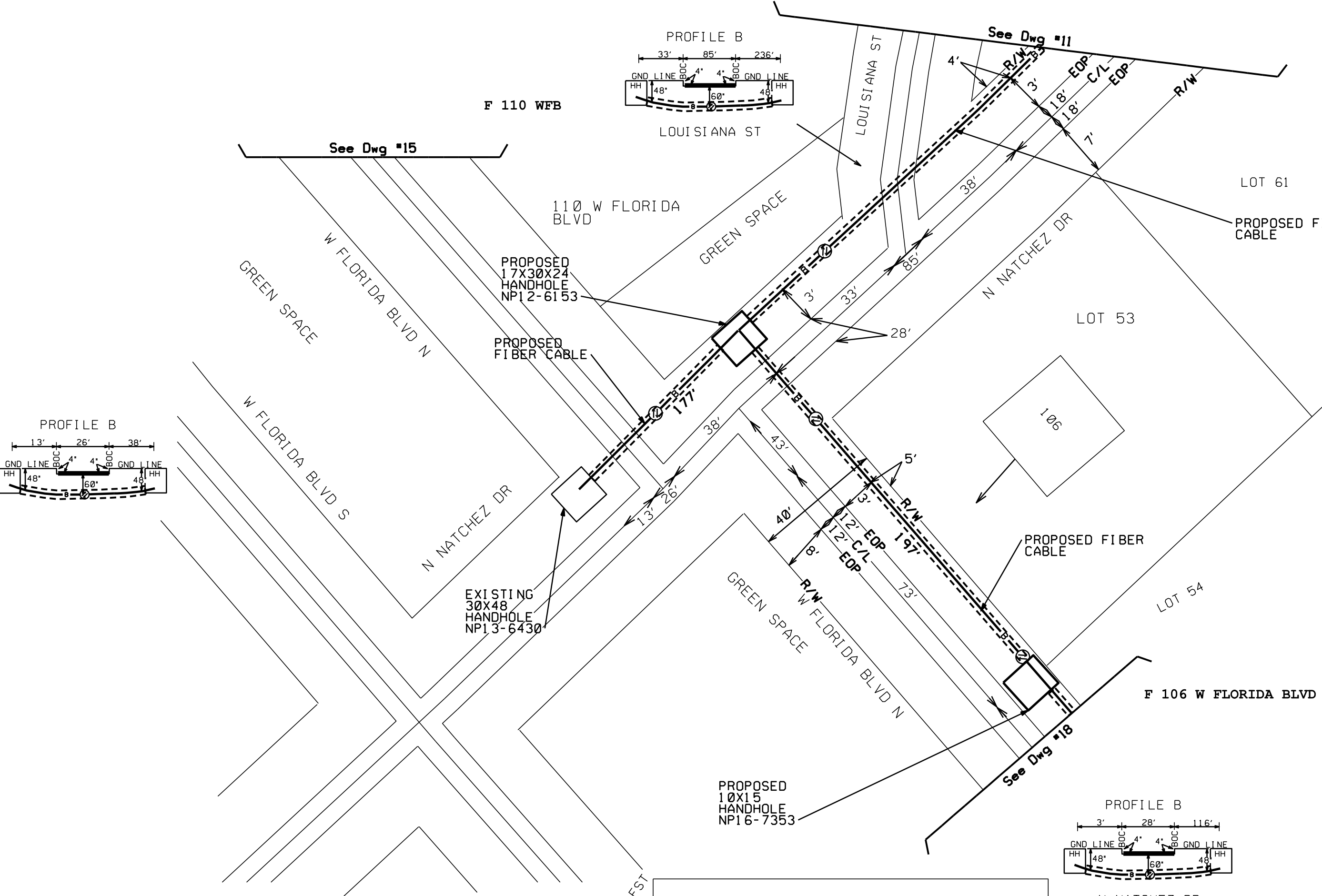

LOT 51

GREEN SPACE

W FLORIDA BLVD N

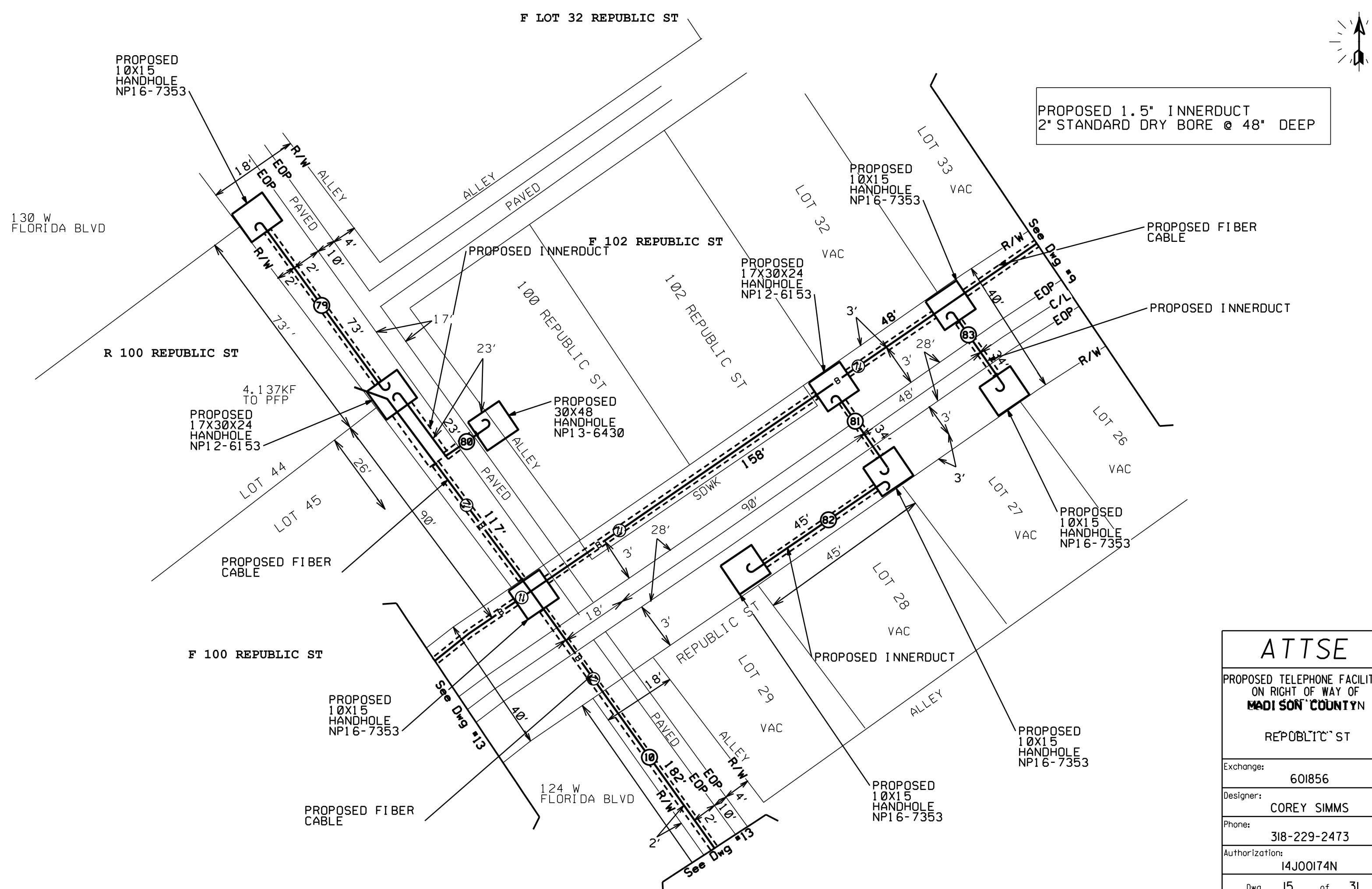
PROPOSED 1.5" INNERDUCT
2" STANDARD DRY BORE @ 48" DEEP

ATTSE	
PROPOSED TELEPHONE FACILITIES ON RIGHT OF WAY OF MADISON COUNTY	
W FLORIDA BLVD N	
Exchange:	601856
Designer:	COREY SIMMS
Phone:	318-229-2473
Authorization:	14J00174N
Dwg. <u>13</u> of <u>31</u>	



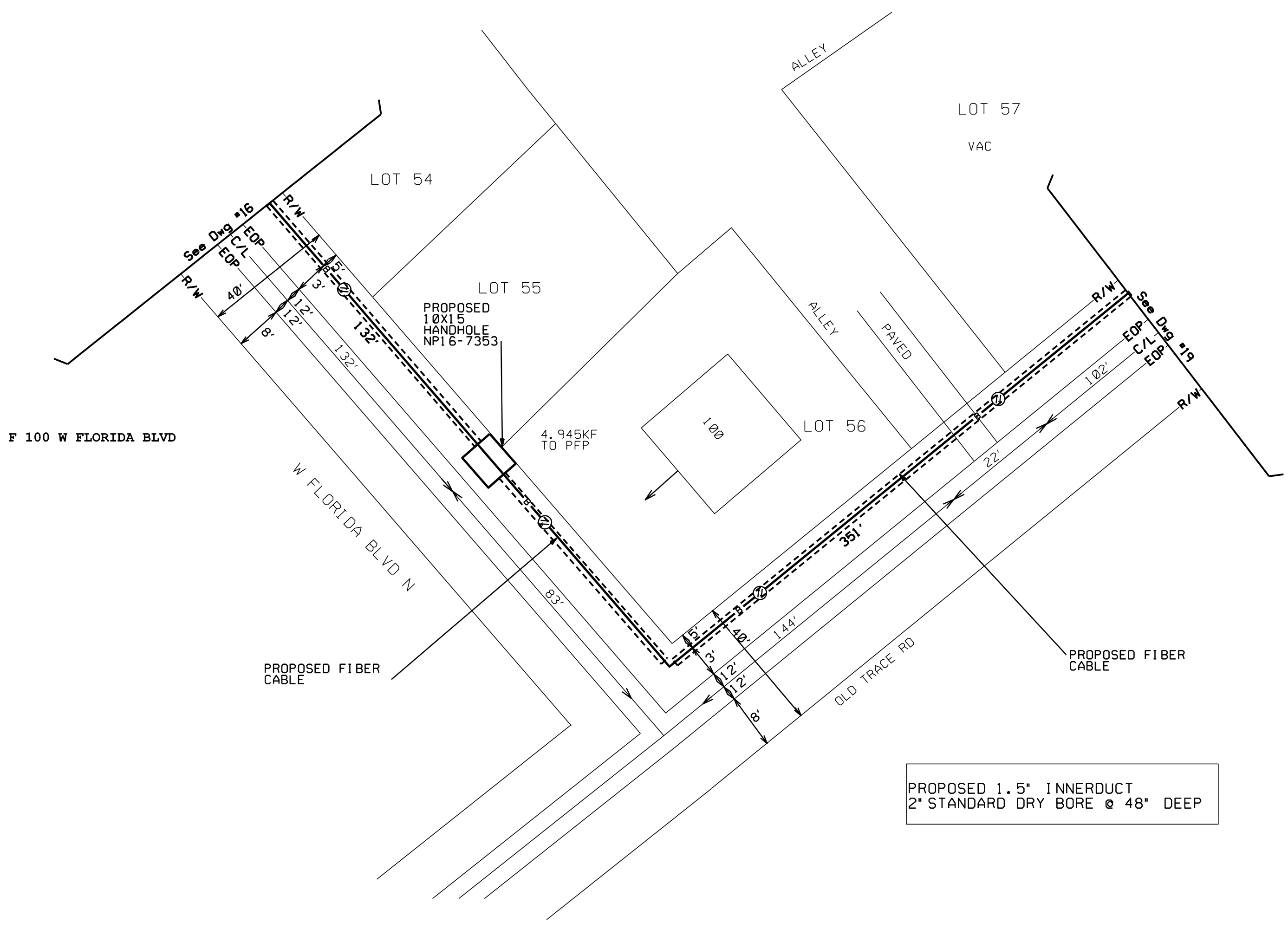
PROPOSED 1.5" INNERDUCT
2" STANDARD DRY BORE @ 48" DEEP

ATTSE	
PROPOSED TELEPHONE FACILITIES ON RIGHT OF WAY OF MADISON COUNTY [AGENCY] [LOCATION]	
Exchange:	601856
Designer:	COREY SIMMS
Phone:	318-229-2473
Authorization:	14J00174N
Dwg. <u>14</u> of <u>31</u>	



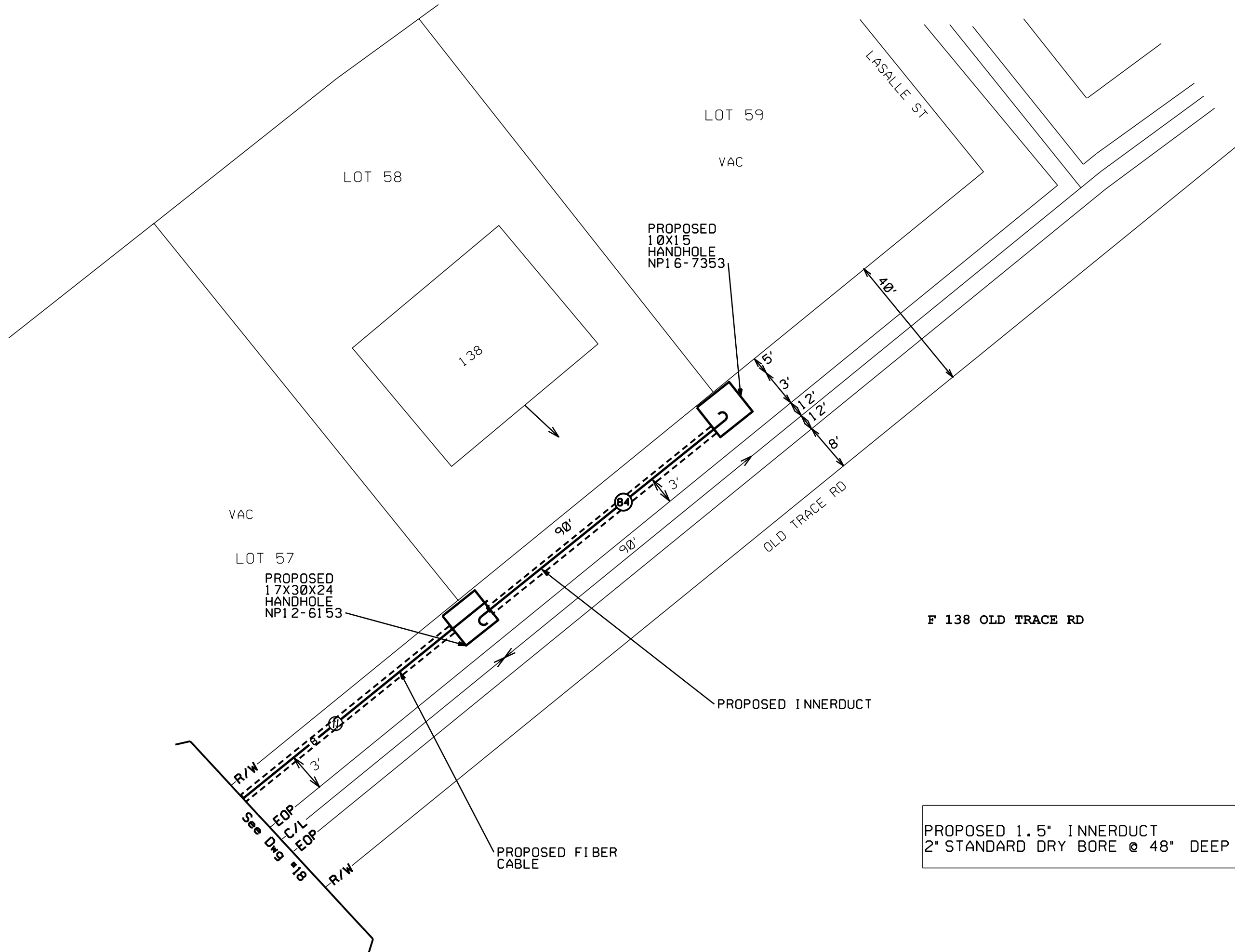
PROPOSED 1.5" INNERDUCT
2" STANDARD DRY BORE @ 48" DEEP

ATTSE	
PROPOSED TELEPHONE FACILITIES ON RIGHT OF WAY OF MADISON COUNTY	
REPUBLIC ST	
Exchange:	601856
Designer:	COREY SIMMS
Phone:	318-229-2473
Authorization:	14J00174N
Dwg. <u>15</u> of <u>31</u>	



PROPOSED 1.5" INNERDUCT
2" STANDARD DRY BORE @ 48" DEEP

ATTSE	
PROPOSED TELEPHONE FACILITIES ON RIGHT OF WAY OF MADISON COUNTY	
W FLORIDA BLVD OLD TRACE RD	
Exchange:	601856
Designer:	COREY SIMMS
Phone:	318-229-2473
Authorization:	14J00174N
Dwg. <u>16</u> of <u>31</u>	



PROPOSED
10X15
HANDHOLE
NP16-7353

LOT 57
PROPOSED
17X30X24
HANDHOLE
NP12-6153

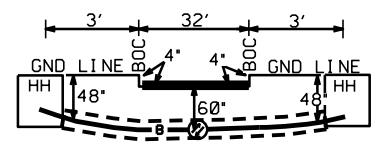

F 138 OLD TRACE RD

PROPOSED INNERDUCT

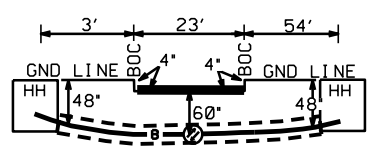
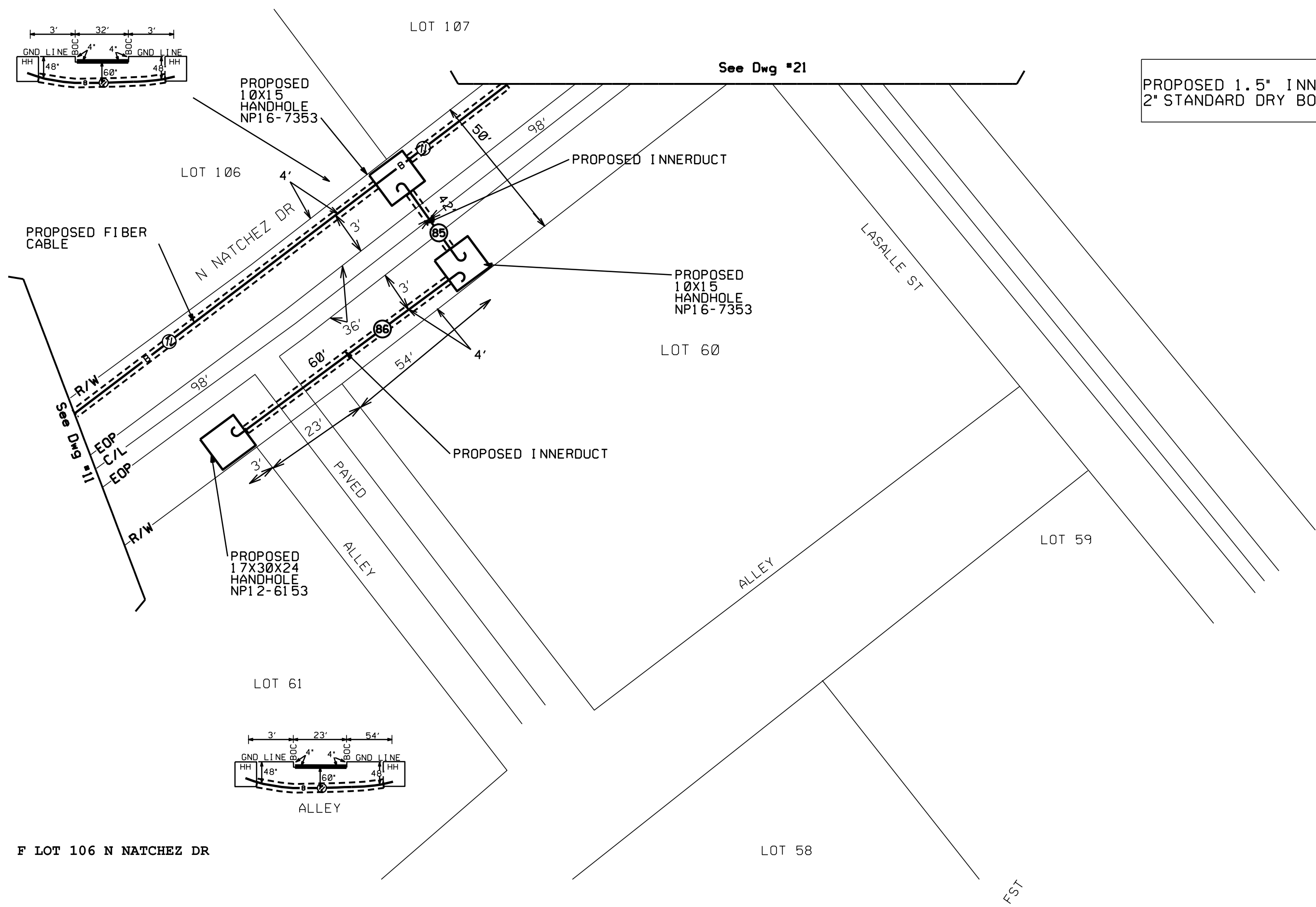
PROPOSED FIBER
CABLE

PROPOSED 1.5" INNERDUCT
2" STANDARD DRY BORE @ 48" DEEP

ATTSE	
PROPOSED TELEPHONE FACILITIES ON RIGHT OF WAY OF MADISON COUNTY W FLORIDA BLVD	
Exchange:	601856
Designer:	COREY SIMMS
Phone:	318-229-2473
Authorization:	14J00174N
Dwg. <u>17</u> of <u>31</u>	

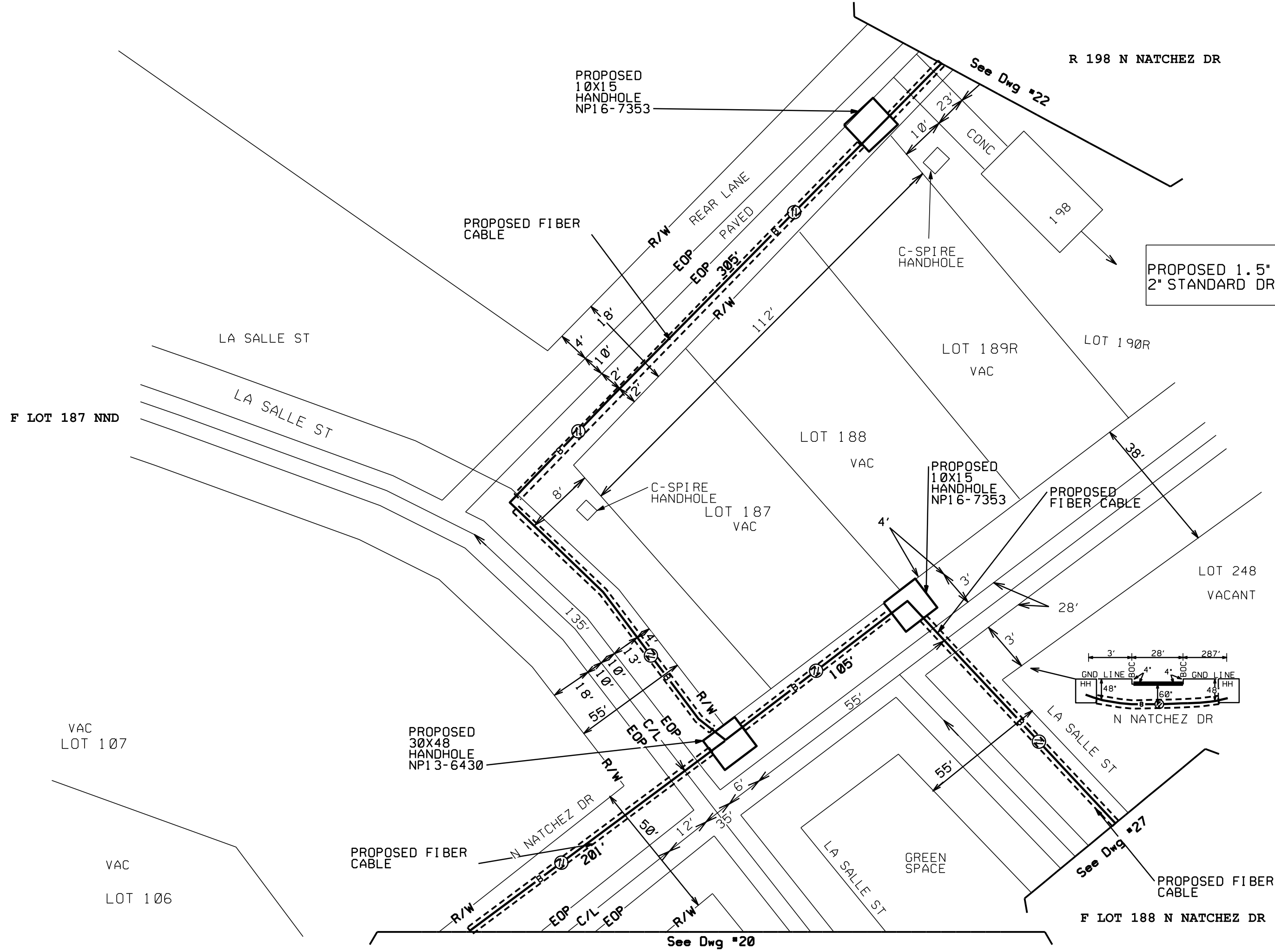


PROPOSED 1.5" INNERDUCT
2" STANDARD DRY BORE @ 48" DEEP

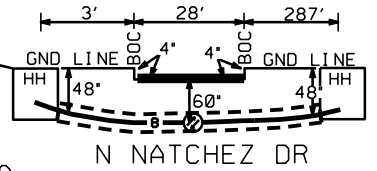


F LOT 106 N NATCHEZ DR

ATTSE	
PROPOSED TELEPHONE FACILITIES ON RIGHT OF WAY OF MADISON COUNTY	
N NATCHEZ DR	
Exchange:	601856
Designer:	COREY SIMMS
Phone:	318-229-2473
Authorization:	14J00174N
Dwg. <u>18</u> of <u>31</u>	



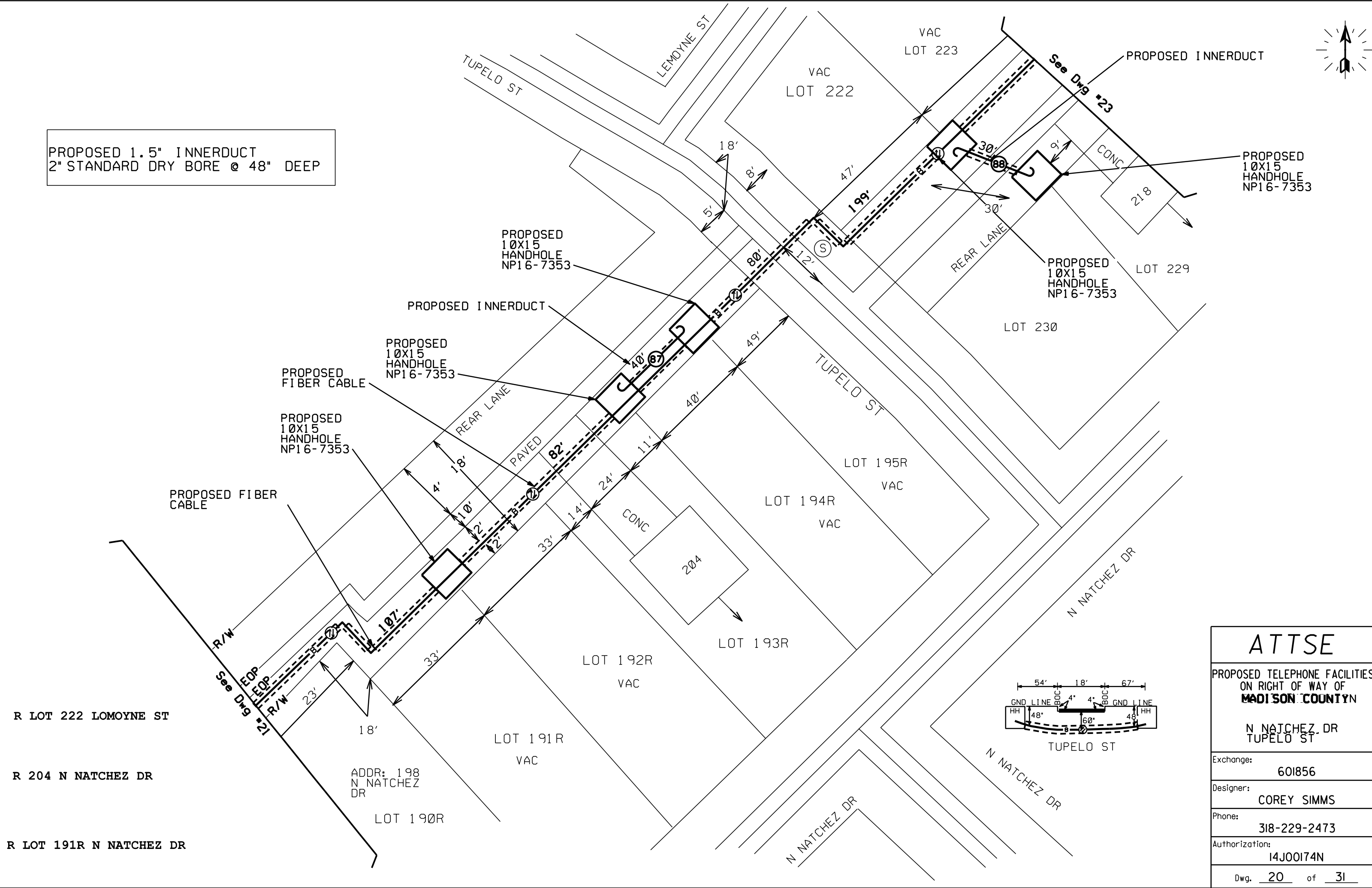
PROPOSED 1.5" INNERDUCT
2" STANDARD DRY BORE @ 48" DEEP



ATTSE	
PROPOSED TELEPHONE FACILITIES ON RIGHT OF WAY OF MADISON COUNTY	
N NATCHEZ DR LA SALLE ST	
Exchange:	601856
Designer:	COREY SIMMS
Phone:	318-229-2473
Authorization:	14J00174N
Dwg. <u>19</u> of <u>31</u>	



PROPOSED 1.5" INNERDUCT
2" STANDARD DRY BORE @ 48" DEEP



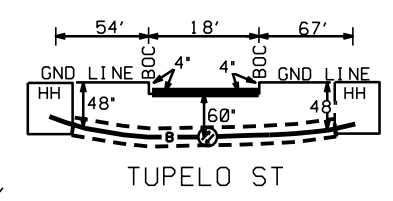
R LOT 222 LOMOYNE ST

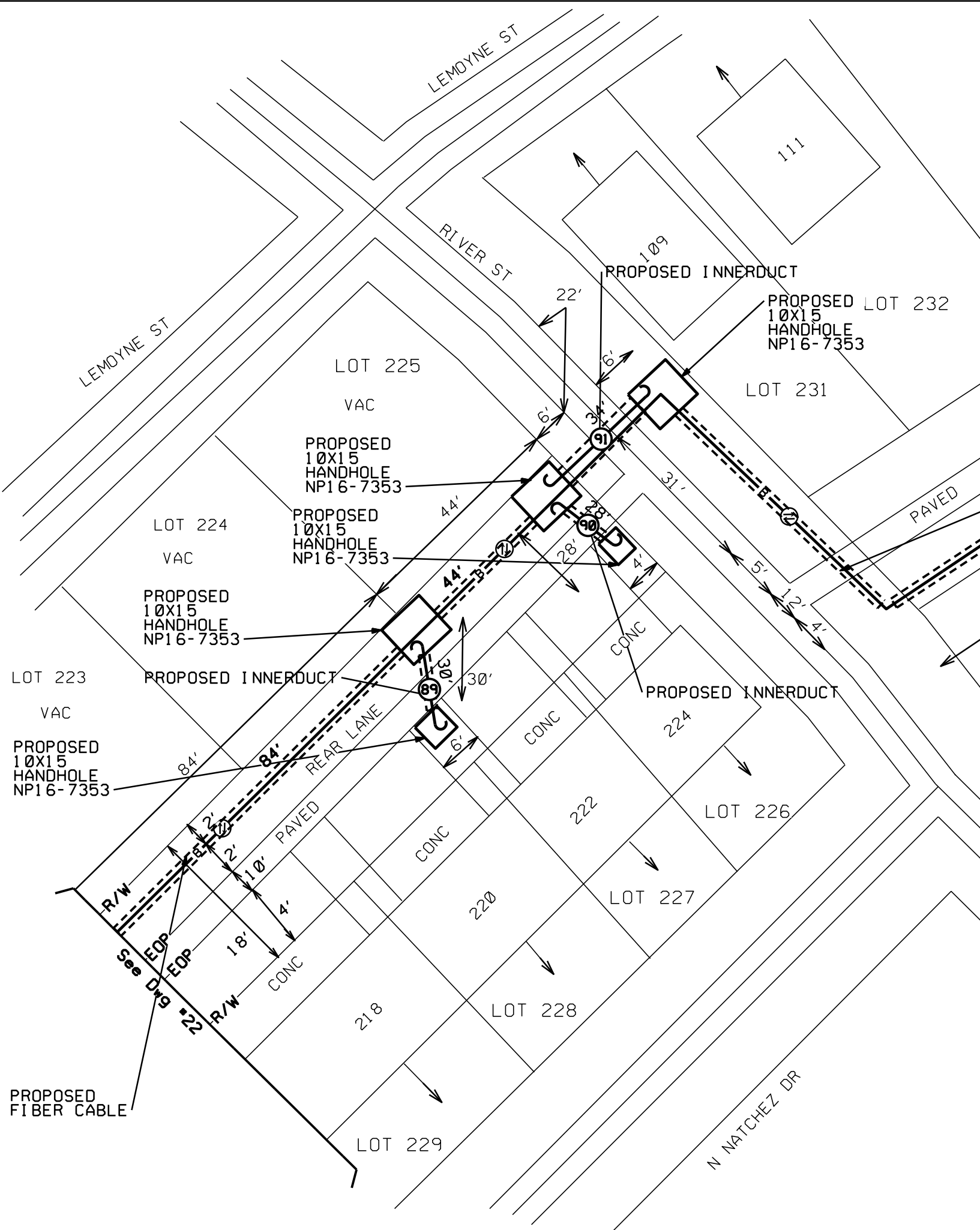
R 204 N NATCHEZ DR

R LOT 191R N NATCHEZ DR

ADDR: 198
N NATCHEZ
DR

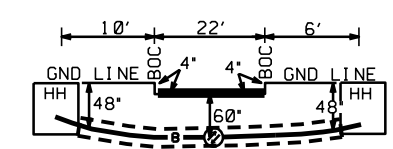
ATTSE	
PROPOSED TELEPHONE FACILITIES ON RIGHT OF WAY OF MADISON COUNTY	
N NATCHEZ DR TUPELO ST	
Exchange:	601856
Designer:	COREY SIMMS
Phone:	318-229-2473
Authorization:	14J00174N
Dwg. <u>20</u> of <u>31</u>	





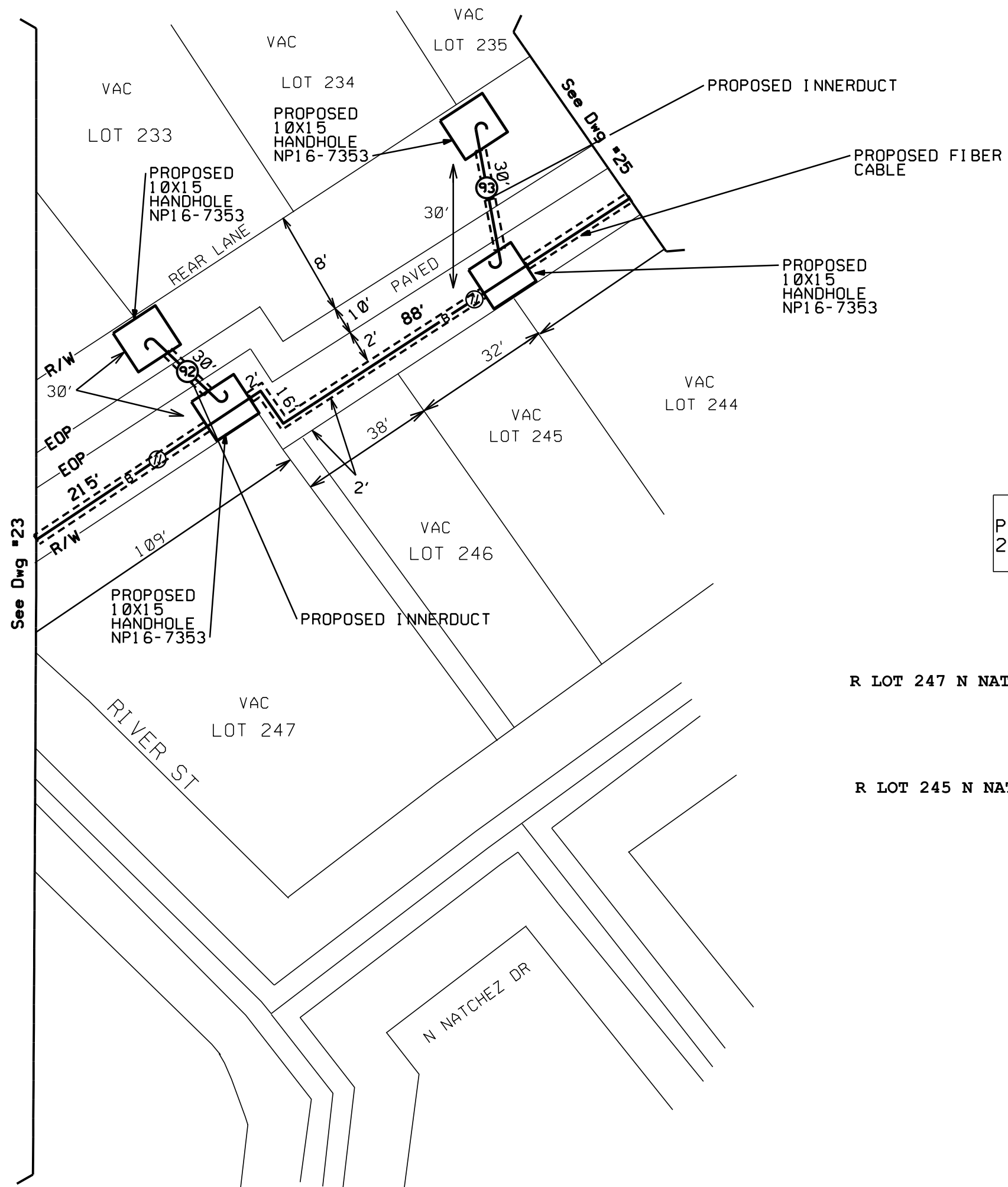

R LOT 225 LEMOYNE ST

R LOT 224 LEMOYNE ST



PROPOSED 1.5" INNERDUCT
 2" STANDARD DRY BORE @ 48" DEEP

ATTSE	
PROPOSED TELEPHONE FACILITIES ON RIGHT OF WAY OF MADISON COUNTY	
RIVER ST	
Exchange:	601856
Designer:	COREY SIMMS
Phone:	318-229-2473
Authorization:	14J00174N
Dwg. <u>21</u> of <u>31</u>	

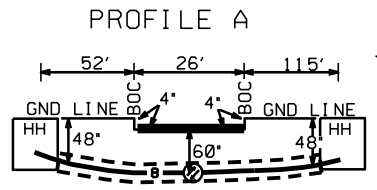



PROPOSED 1.5" INNERDUCT
2" STANDARD DRY BORE @ 48" DEEP

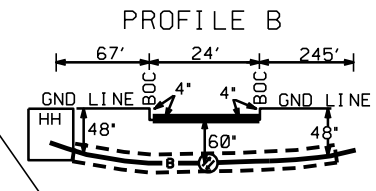
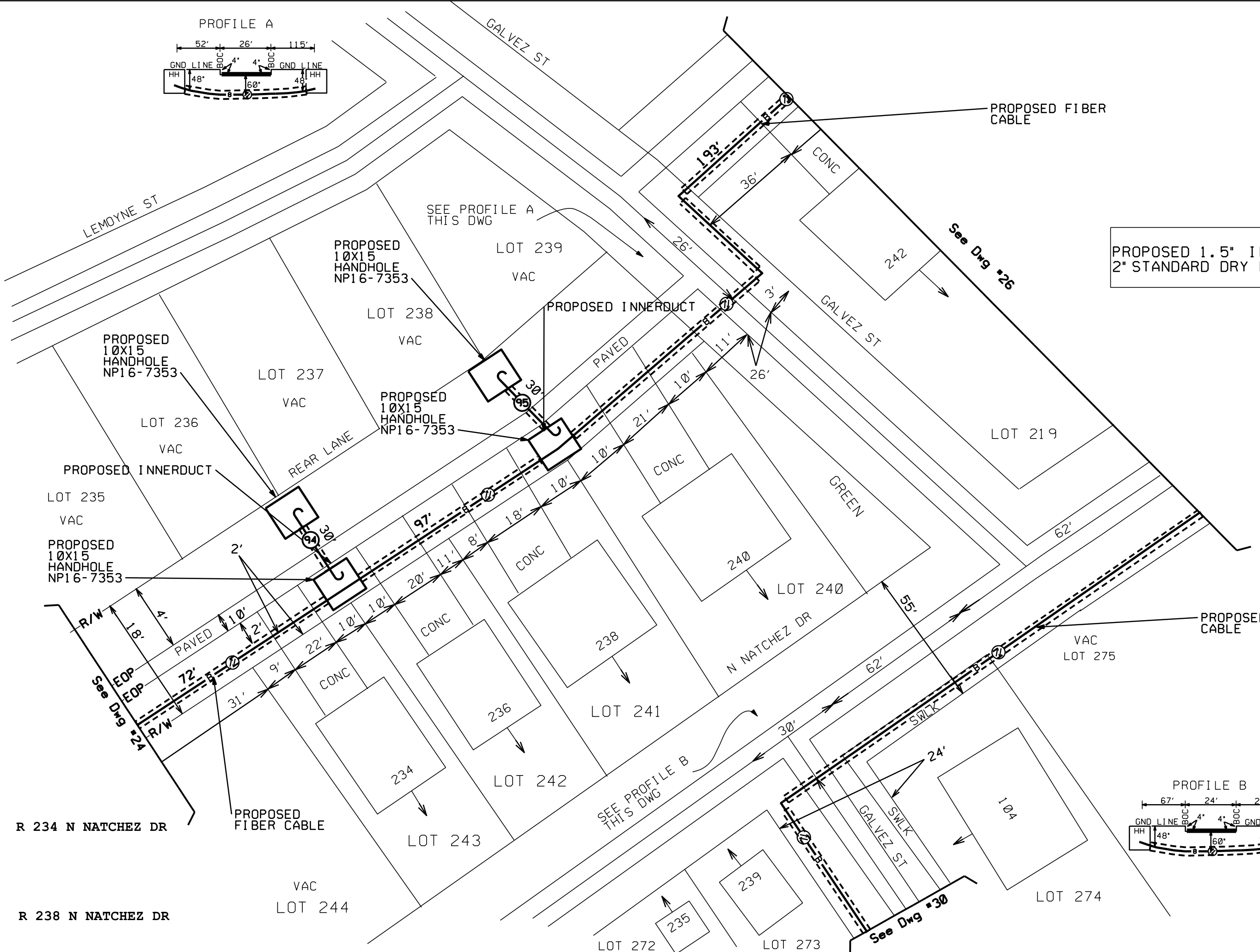
R LOT 247 N NATCHEZ DR

R LOT 245 N NATCHEZ DR

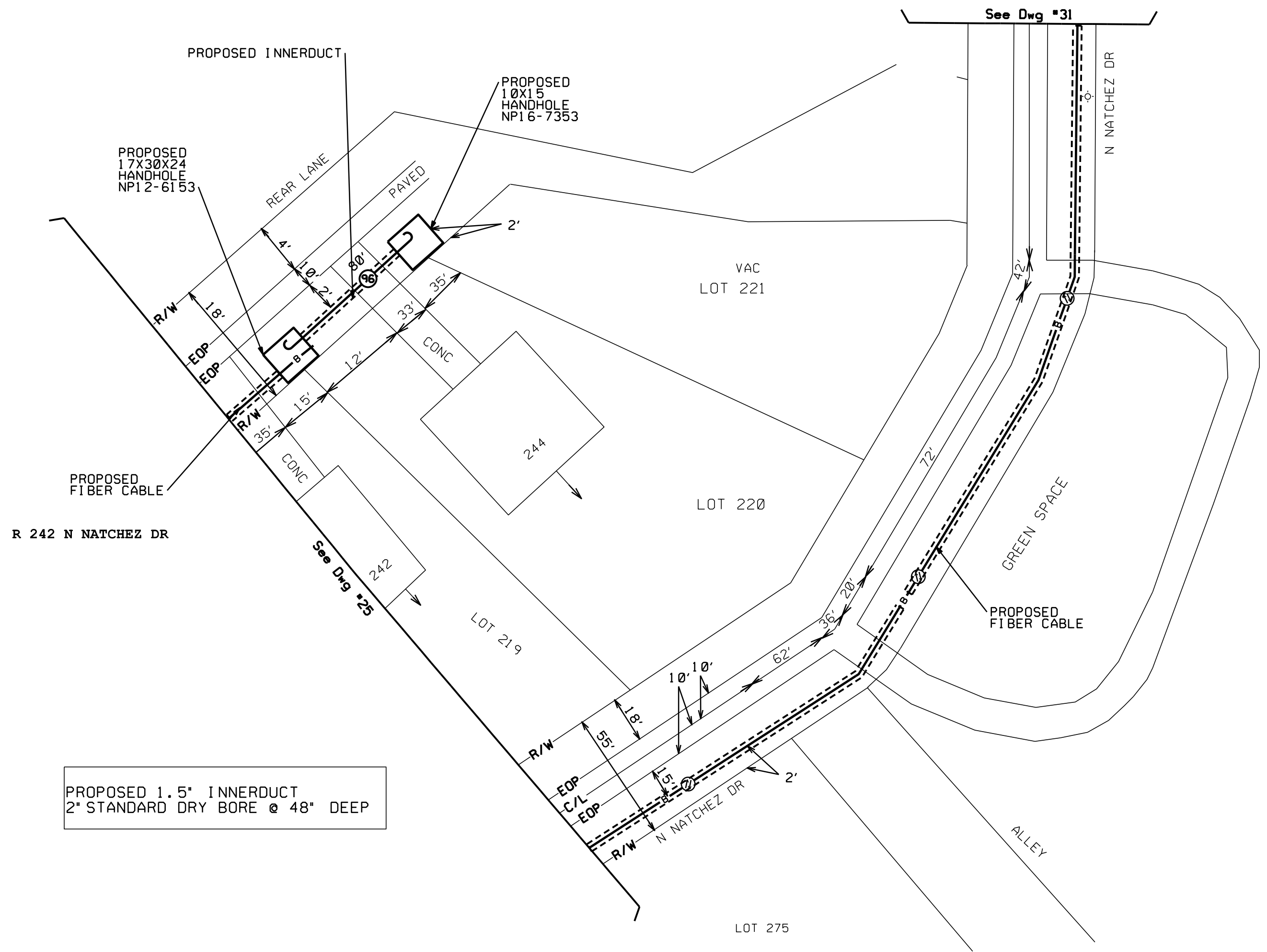
ATTSE	
PROPOSED TELEPHONE FACILITIES ON RIGHT OF WAY OF MADISON COUNTY	
RIVER ST	
Exchange:	601856
Designer:	COREY SIMMS
Phone:	318-229-2473
Authorization:	14J00174N
Dwg. <u>22</u> of <u>31</u>	



PROPOSED 1.5" INNERDUCT
2" STANDARD DRY BORE @ 48" DEEP




ATTSE	
PROPOSED TELEPHONE FACILITIES ON RIGHT OF WAY OF MADISON COUNTY	
GALVEZ ST N NATCHEZ DR	
Exchange:	601856
Designer:	COREY SIMMS
Phone:	318-229-2473
Authorization:	14J00174N
Dwg. <u>23</u> of <u>31</u>	



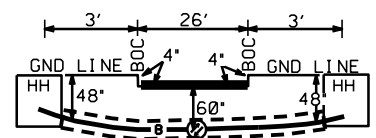
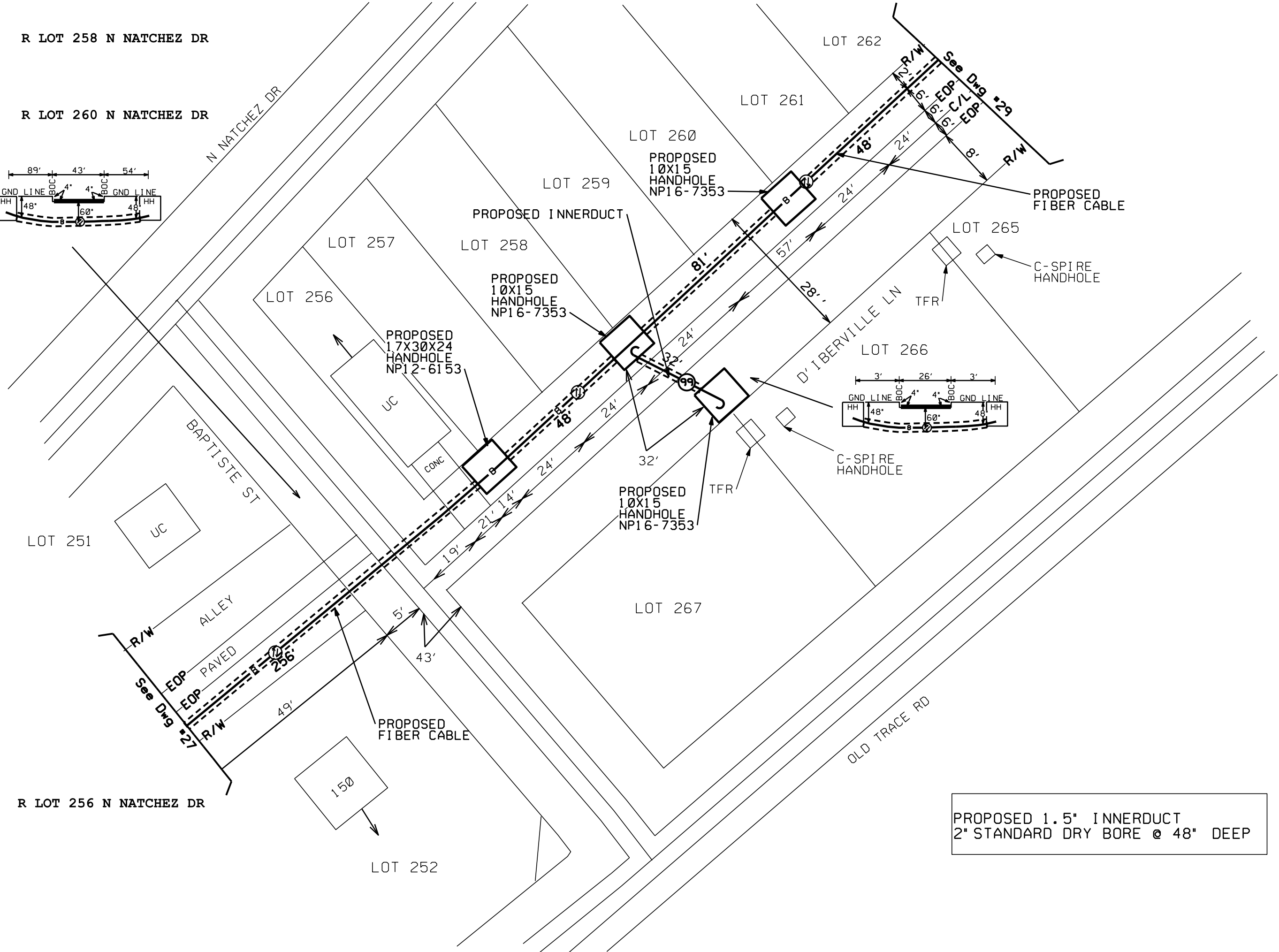
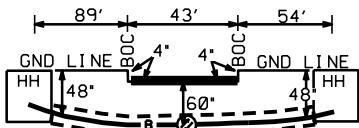
PROPOSED 1.5" INNERDUCT
2" STANDARD DRY BORE @ 48" DEEP

ATTSE	
PROPOSED TELEPHONE FACILITIES ON RIGHT OF WAY OF MADISON COUNTY	
N NATCHEZ DR	
Exchange:	601856
Designer:	COREY SIMMS
Phone:	318-229-2473
Authorization:	14J00174N
Dwg. <u>24</u> of <u>31</u>	



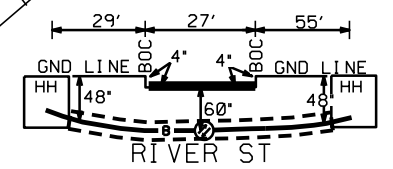
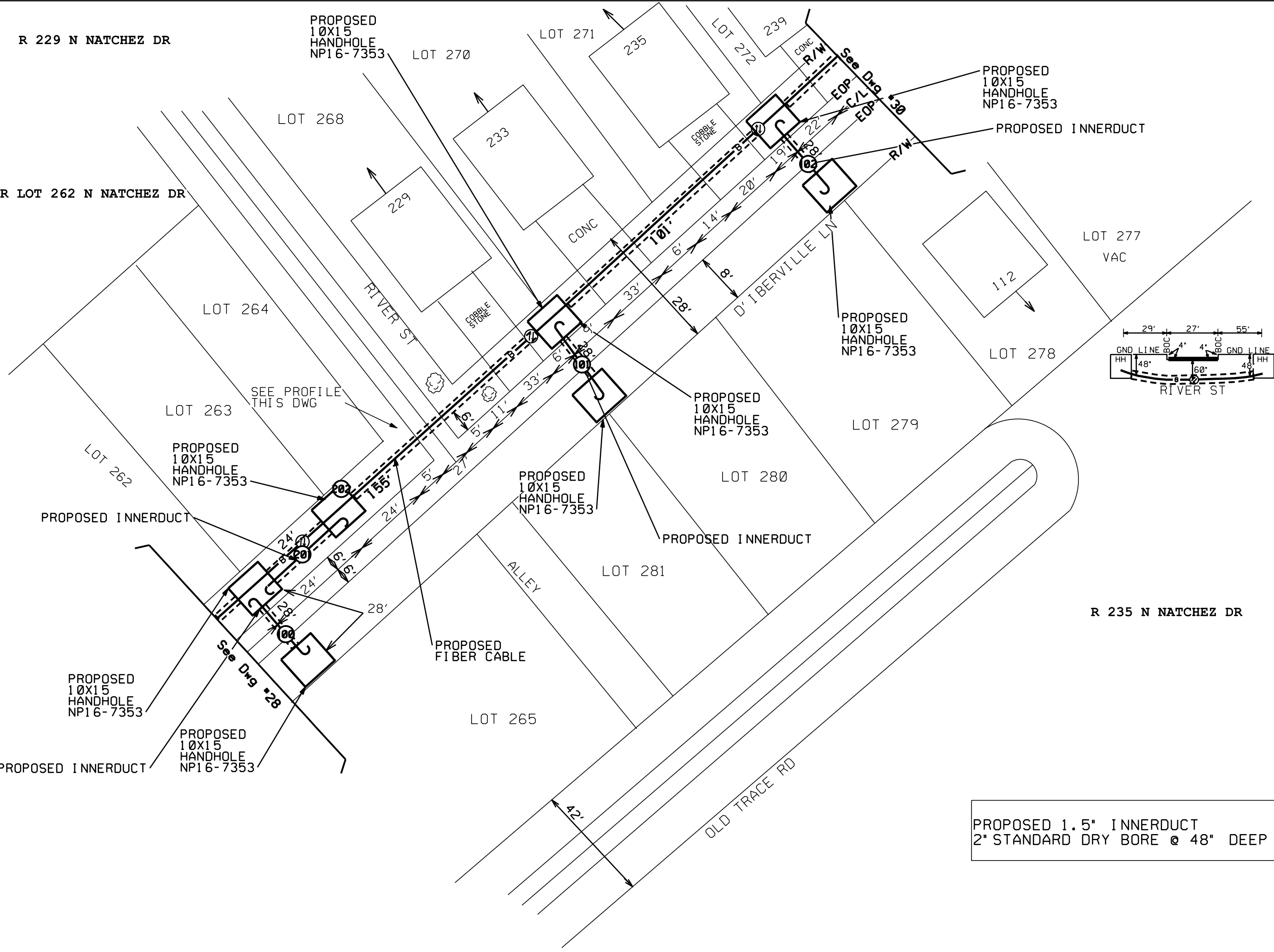
R LOT 258 N NATCHEZ DR

R LOT 260 N NATCHEZ DR



PROPOSED 1.5" INNERDUCT
2" STANDARD DRY BORE @ 48" DEEP

ATTSE	
PROPOSED TELEPHONE FACILITIES ON RIGHT OF WAY OF MADISON COUNTY	
BAPTISTE ST D'IBERVILLE LN	
Exchange:	601856
Designer:	COREY SIMMS
Phone:	318-229-2473
Authorization:	14J00174N
Dwg. <u>26</u> of <u>31</u>	

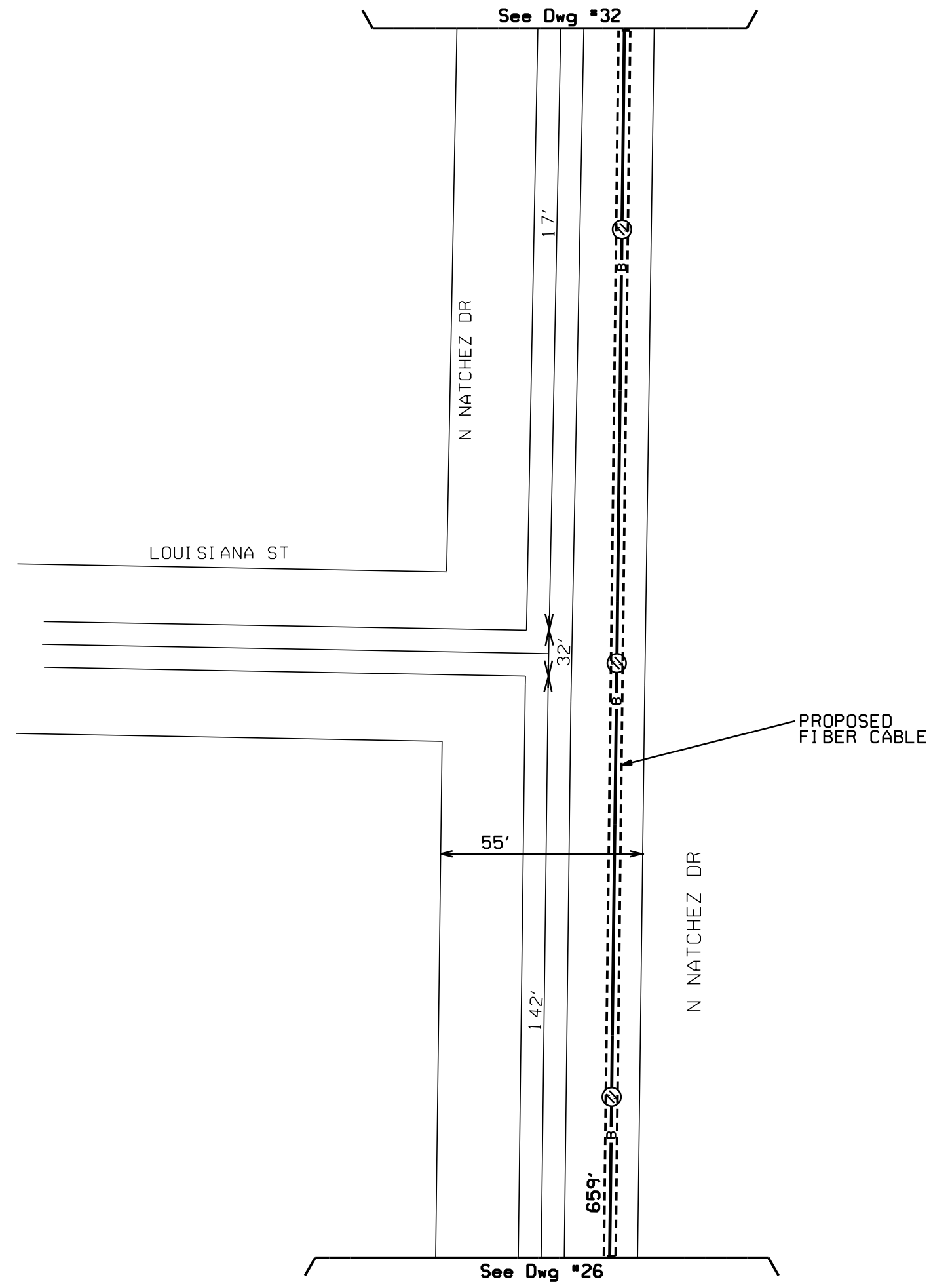


PROPOSED 1.5" INNERDUCT
2" STANDARD DRY BORE @ 48" DEEP

ATTSE	
PROPOSED TELEPHONE FACILITIES ON RIGHT OF WAY OF MADISON COUNTY	
RIVER ST D'IBERVILLE LN	
Exchange:	601856
Designer:	COREY SIMMS
Phone:	318-229-2473
Authorization:	14J00174N
Dwg. <u>27</u> of <u>31</u>	



PROPOSED 1.5" INNERDUCT
2" STANDARD DRY BORE @ 48" DEEP



ATTSE	
PROPOSED TELEPHONE FACILITIES ON RIGHT OF WAY OF MADISON COUNTY N NATCHEZ DR	
Exchange:	601856
Designer:	COREY SIMMS
Phone:	318-229-2473
Authorization:	14J00174N
Dwg. <u>29</u> of <u>31</u>	

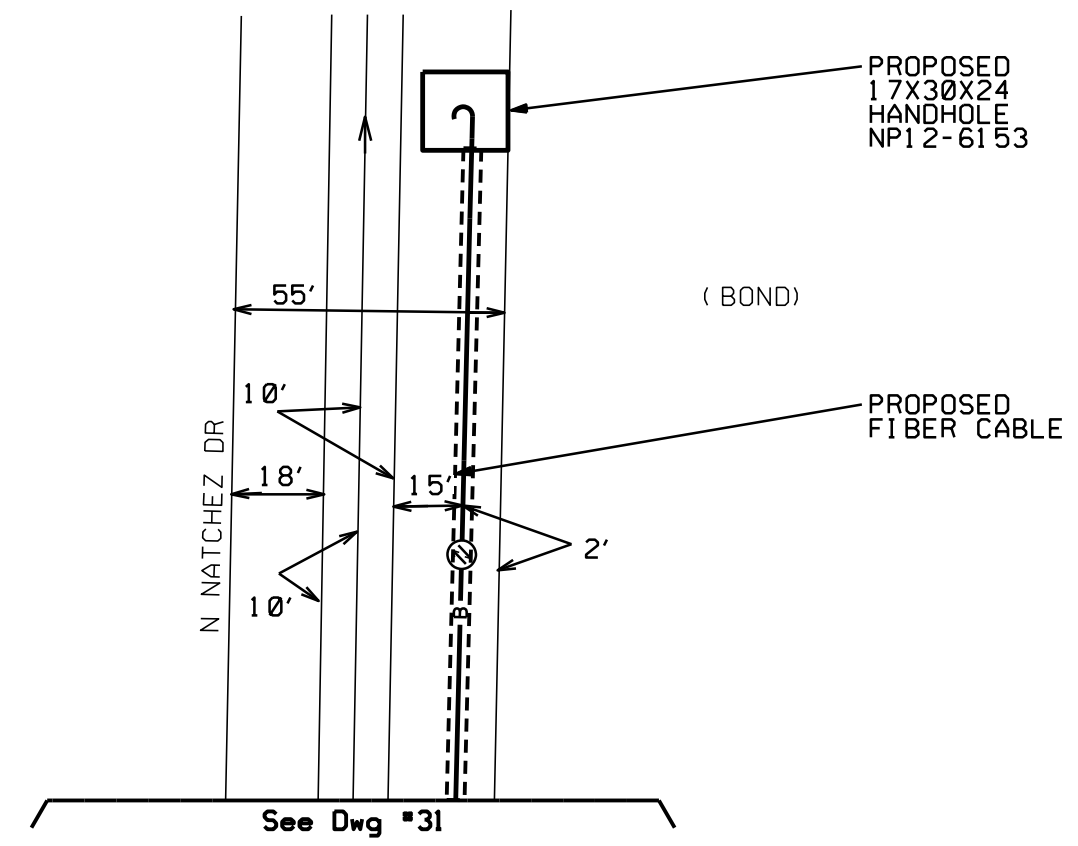


PROPOSED 1.5" INNERDUCT
2" STANDARD DRY BORE @ 48" DEEP


NOTE,
FIBERS PON732HR, 541-600
BEING LEFT FOR FUTURE USE

OVALS DOWN
COULD NOT ACCESS

S MARINA

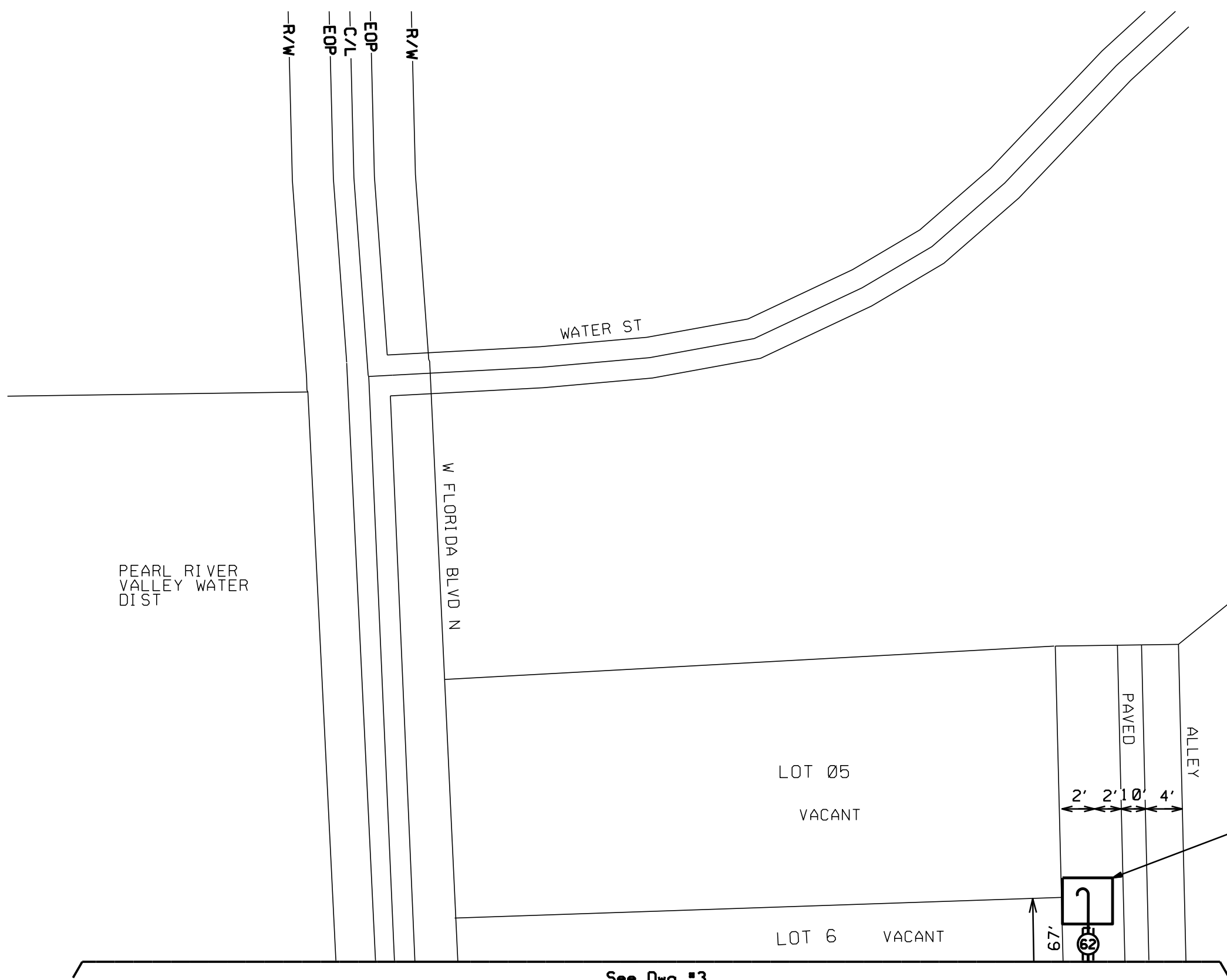


ATTSE	
PROPOSED TELEPHONE FACILITIES ON RIGHT OF WAY OF MADISON COUNTY N NATCHEZ DR	
Exchange:	601856
Designer:	COREY SIMMS
Phone:	318-229-2473
Authorization:	14J00174N
Dwg. <u>30</u> of <u>31</u>	



See Dwg #2

PROPOSED 1.5" INNERDUCT
2" STANDARD DRY BORE @ 48" DEEP



See Dwg #3

ATTSE	
PROPOSED TELEPHONE FACILITIES ON RIGHT OF WAY OF MADISON COUNTY	
W FLORIDA BLVD N	
Exchange:	601856
Designer:	COREY SIMMS
Phone:	318-229-2473
Authorization:	14J00174N
Dwg. <u>31</u> of <u>31</u>	